

## **Appendix 16.1 Existing Services Drawings**

100  
0 10  
A1

DO NOT SCALE

File: 5154251\_HTR\_DR\_0540.dwg  
Date: Oct 10, 2019 - 9:06am  
Plotted by: jwfish

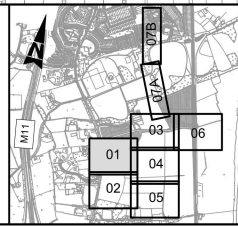


- GENERAL NOTES**
1. ALL DIMENSIONS ARE IN MILLIMETRES UNLESS NOTED OTHERWISE
  2. ONLY WRITTEN DIMENSIONS SHALL BE USED. NO DIMENSIONS SHALL BE SCALED FROM THE DRAWINGS
  3. ALL LEVELS ARE IN METRES AND ARE TO MALIN HEAD DATUM
  4. ALL COORDINATES ARE IN METRES AND ARE TO IRISH TRANSVERSE MERCATOR
  5. DRAWINGS ARE TO BE READ IN CONJUNCTION WITH THE SPECIFICATION

- UTILITIES NOTES**
1. THE INFORMATION PROVIDED ON THIS DRAWING IS BASED ON THAT RECEIVED FROM THE RELEVANT STATUTORY AUTHORITIES.
  2. LOCATION OF EXISTING SERVICES AS SHOWN IN THE 500 SERIES DRAWINGS ARE INDICATIVE ONLY. IT IS THE CONTRACTOR'S RESPONSIBILITY TO LOCATE ALL EXISTING SERVICES ON SITE PRIOR TO EXCAVATION AND IN COLLABORATION WITH THE SERVICE PROVIDER BY CAREFUL DIGGING METHODS.
  3. NO SERVICES ARE TO BE DECOMMISSIONED IN ADVANCE OF NEW SERVICES BEING ESTABLISHED AND COMMISSIONED.
  4. THE CONTRACTOR TO CONFIRM ALL WORKS IN ADVANCE WITH THE RELEVANT AUTHORITY OR PUBLIC/PRIVATE UNDERTAKER
  5. ALL EXISTING SERVICES MUST BE PROTECTED IN SITU BY THE CONTRACTOR DURING THE WORKS. THE CONTRACTOR IS RESPONSIBLE FOR ANY DAMAGE TO EXISTING DUCTS DURING THE WORKS.
  6. ALL MEETINGS ON SITE WITH THE SERVICE PROVIDERS SHOULD BE NOTIFIED TO THE EMPLOYER'S REPRESENTATIVE WHO WILL BE PRESENT AT THE MEETING WHEN AVAILABLE
  7. THE CONTRACTOR IS ADVISED THAT ANY COSTS ASSOCIATED WITH TEMPORARY WORKS FOR DIVERSION OF SERVICES HAVE NOT BEEN MEASURED AS PART OF THE WORKS AS THESE ARE DEPENDENT ON THE CONTRACTOR'S SEQUENCING FOR THE WORKS. THE CONTRACTOR SHOULD ALLOW FOR TEMPORARY REINSTATEMENT OF EXISTING PAVEMENTS AND THE LIKE.
  8. IRISH WATER GIVES THIS INFORMATION AS TO THE POSITION OF ITS UNDERGROUND NETWORK AS A GENERAL GUIDE ONLY ON THE STRICT UNDERSTANDING THAT IT IS BASED ON THE BEST AVAILABLE INFORMATION PROVIDED BY EACH LOCAL AUTHORITY IN IRELAND. IT SHOULD NOT BE RELIED UPON IN THE EVENT OF EXCAVATIONS OR OTHER WORKS BEING CARRIED OUT IN THE VICINITY OF THE NETWORK. THE ONUS IS ON THE PARTIES CARRYING OUT THE WORKS TO ENSURE THE EXACT LOCATION OF THE NETWORK IS IDENTIFIED PRIOR TO MECHANICAL WORKS BEING CARRIED OUT. SERVICE PIPES ARE NOT GENERALLY SHOWN BUT THEIR PRESENCE SHOULD BE ANTICIPATED. © IRISH WATER

- LEGEND:**
- ESB --- EXISTING ESB LV OVERHEAD
  - ESB --- EXISTING ESB LV UNDERGROUND
  - ESB --- EXISTING ESB MV OVERHEAD
  - ESB --- EXISTING ESB MV UNDERGROUND
  - ESB --- EXISTING ESB HV OVERHEAD
  - ESB --- EXISTING ESB HV OVERHEAD

© ORDNANCE SURVEY IRELAND LICENSE No. AR 0082519.  
ORDNANCE SURVEY IRELAND & GOVERNMENT OF IRELAND



- FOR INFORMATION				KH	30.11.18	JW	KB
Rev	Description	By	Date	Chk'd	Auth		

**ATKINS**  
Member of the SNC-Lavalin Group

Atkins House, 150-155 Ainslie Business Park, Swords, Co. Dublin  
Tel (+353) 01 810 8000 Fax (+353) 01 810 8001

Unit 2B, 2200 Cork Airport Business Park, Cork  
Tel (+353) 021 429 0300 Fax (+353) 021 429 0360

2nd Floor Technology House Parkmore Technology Park, Galway  
Tel (+353) 091 786 0500 Fax (+353) 091 779 830

Client	AEVAL
Project	WOODBROOK PHASE 1

Title		EXISTING ESB SHEET 1 OF 7	
Original Scale	Design/Drawn	Checked	Authorised
1:500 at A1 1:1000 at A3	KH	JW	KB
Status	Drawing Number	Date	Date
P	5154251 / HTR / DR / 1540	30.11.18	30.11.18

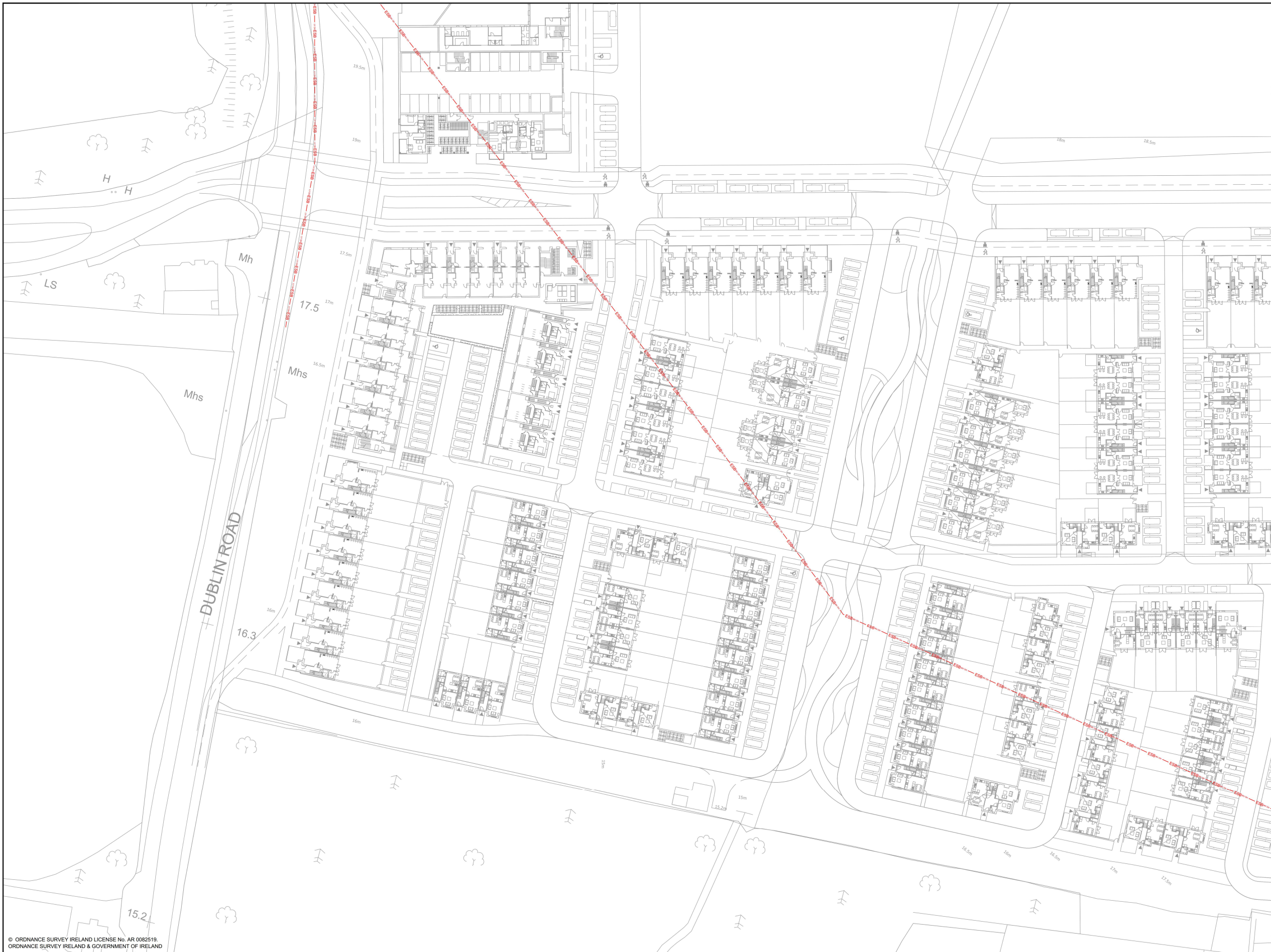


A1

DO NOT SCALE

100

0 10



GENERAL NOTES

1. ALL DIMENSIONS ARE IN MILLIMETRES UNLESS NOTED OTHERWISE
2. ONLY WRITTEN DIMENSIONS SHALL BE USED. NO DIMENSIONS SHALL BE SCALED FROM THE DRAWINGS
3. ALL LEVELS ARE IN METRES AND ARE TO MALIN HEAD DATUM
4. ALL COORDINATES ARE IN METRES AND ARE TO IRISH TRANSVERSE MERCATOR
5. DRAWINGS ARE TO BE READ IN CONJUNCTION WITH THE SPECIFICATION

UTILITIES NOTES

1. THE INFORMATION PROVIDED ON THIS DRAWING IS BASED ON THAT RECEIVED FROM THE RELEVANT STATUTORY AUTHORITIES.
2. LOCATION OF EXISTING SERVICES AS SHOWN IN THE 500 SERIES DRAWINGS ARE INDICATIVE ONLY. IT IS THE CONTRACTOR'S RESPONSIBILITY TO LOCATE ALL EXISTING SERVICES ON SITE PRIOR TO EXCAVATION AND IN COLLABORATION WITH THE SERVICE PROVIDER BY CAREFUL DIGGING METHODS.
3. NO SERVICES ARE TO BE DECOMMISSIONED IN ADVANCE OF NEW SERVICES BEING ESTABLISHED AND COMMISSIONED.
4. THE CONTRACTOR TO CONFIRM ALL WORKS IN ADVANCE WITH THE RELEVANT AUTHORITY OR PUBLIC/PRIVATE UNDERTAKER
5. ALL EXISTING SERVICES MUST BE PROTECTED IN SITU BY THE CONTRACTOR DURING THE WORKS. THE CONTRACTOR IS RESPONSIBLE FOR ANY DAMAGE TO EXISTING DUCTS DURING THE WORKS.
6. ALL MEETINGS ON SITE WITH THE SERVICE PROVIDERS SHOULD BE NOTIFIED TO THE EMPLOYER'S REPRESENTATIVE WHO WILL BE PRESENT AT THE MEETING WHEN AVAILABLE
7. THE CONTRACTOR IS ADVISED THAT ANY COSTS ASSOCIATED WITH TEMPORARY WORKS FOR DIVERSION OF SERVICES HAVE NOT BEEN MEASURED AS PART OF THE WORKS AS THESE ARE DEPENDENT ON THE CONTRACTOR'S SEQUENCING FOR THE WORKS. THE CONTRACTOR SHOULD ALLOW FOR TEMPORARY REINSTATEMENT OF EXISTING PAVEMENTS AND THE LIKE.
8. IRISH WATER GIVES THIS INFORMATION AS TO THE POSITION OF ITS UNDERGROUND NETWORK AS A GENERAL GUIDE ONLY ON THE STRICT UNDERSTANDING THAT IT IS BASED ON THE BEST AVAILABLE INFORMATION PROVIDED BY EACH LOCAL AUTHORITY IN IRELAND. IT SHOULD NOT BE RELIED UPON IN THE EVENT OF EXCAVATIONS OR OTHER WORKS BEING CARRIED OUT IN THE VICINITY OF THE NETWORK. THE ONUS IS ON THE PARTIES CARRYING OUT THE WORKS TO ENSURE THE EXACT LOCATION OF THE NETWORK IS IDENTIFIED PRIOR TO MECHANICAL WORKS BEING CARRIED OUT. SERVICE PIPES ARE NOT GENERALLY SHOWN BUT THEIR PRESENCE SHOULD BE ANTICIPATED. © IRISH WATER

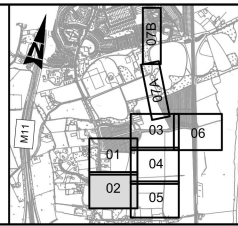
**LEGEND:**

- ESB --- EXISTING ESB LV OVERHEAD
- ESB --- EXISTING ESB LV UNDERGROUND
- ESB --- EXISTING ESB MV OVERHEAD
- ESB --- EXISTING ESB MV UNDERGROUND
- ESB --- EXISTING ESB HV OVERHEAD
- ESB --- EXISTING ESB HV OVERHEAD

Purpose: PLANNING

© ORDNANCE SURVEY IRELAND LICENSE No. AR 0082519. ORDNANCE SURVEY IRELAND & GOVERNMENT OF IRELAND

File: 5154251\_HTR\_DR\_0541.dwg  
Date: Oct 10, 2019 - 9:08am  
Plotted by: jwfish



Rev	Description	By	Date	Chk'd	Auth
-	FOR INFORMATION	KH	30.11.18	JW	KB

**ATKINS**  
Member of the SNC-Lavalin Group

Atkins House, 150-155 Ainslie Business Park, Swords, Co. Dublin  
Tel (+353) 01 810 8000 Fax (+353) 01 810 8001

Unit 2B, 2200 Cork Airport Business Park, Cork  
Tel (+353) 021 429 0300 Fax (+353) 021 429 0360

2nd Floor Technology House Parkmore Technology Park, Galway  
Tel (+353) 091 786 050 Fax (+353) 091 779 830

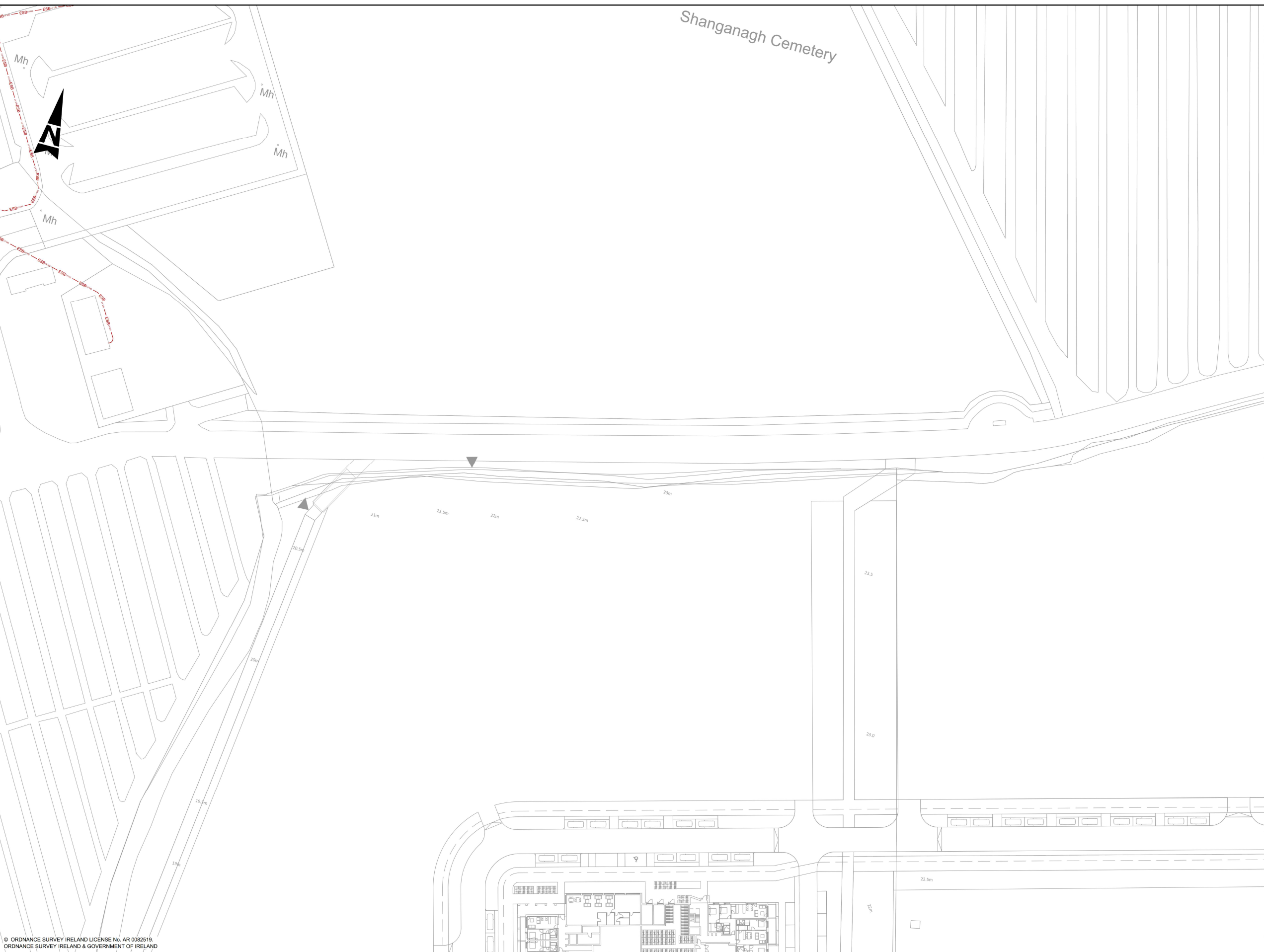
Client	AEVAL
Project	WOODBROOK PHASE 1

Title		EXISTING ESB SHEET 2 OF 7			
Original Scale	Design/Drawn	Checked	Authorised		
1:500 at A1	KH	JW	KB		
1:1000 at A3	Date	Date	Date	Date	
	30.11.18	30.11.18	30.11.18	30.11.18	
Status	Drawing Number				Rev
P	5154251 / HTR / DR / 1541				-



100  
0 10  
A1

DO NOT SCALE



- GENERAL NOTES**
1. ALL DIMENSIONS ARE IN MILLIMETRES UNLESS NOTED OTHERWISE
  2. ONLY WRITTEN DIMENSIONS SHALL BE USED. NO DIMENSIONS SHALL BE SCALED FROM THE DRAWINGS
  3. ALL LEVELS ARE IN METRES AND ARE TO MALIN HEAD DATUM
  4. ALL COORDINATES ARE IN METRES AND ARE TO IRISH TRANSVERSE MERCATOR
  5. DRAWINGS ARE TO BE READ IN CONJUNCTION WITH THE SPECIFICATION

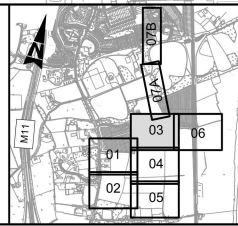
- UTILITIES NOTES**
1. THE INFORMATION PROVIDED ON THIS DRAWING IS BASED ON THAT RECEIVED FROM THE RELEVANT STATUTORY AUTHORITIES.
  2. LOCATION OF EXISTING SERVICES AS SHOWN IN THE 500 SERIES DRAWINGS ARE INDICATIVE ONLY. IT IS THE CONTRACTOR'S RESPONSIBILITY TO LOCATE ALL EXISTING SERVICES ON SITE PRIOR TO EXCAVATION AND IN COLLABORATION WITH THE SERVICE PROVIDER BY CAREFUL DIGGING METHODS.
  3. NO SERVICES ARE TO BE DECOMMISSIONED IN ADVANCE OF NEW SERVICES BEING ESTABLISHED AND COMMISSIONED.
  4. THE CONTRACTOR TO CONFIRM ALL WORKS IN ADVANCE WITH THE RELEVANT AUTHORITY OR PUBLIC/PRIVATE UNDERTAKER
  5. ALL EXISTING SERVICES MUST BE PROTECTED IN SITU BY THE CONTRACTOR DURING THE WORKS. THE CONTRACTOR IS RESPONSIBLE FOR ANY DAMAGE TO EXISTING DUCTS DURING THE WORKS.
  6. ALL MEETINGS ON SITE WITH THE SERVICE PROVIDERS SHOULD BE NOTIFIED TO THE EMPLOYER'S REPRESENTATIVE WHO WILL BE PRESENT AT THE MEETING WHEN AVAILABLE
  7. THE CONTRACTOR IS ADVISED THAT ANY COSTS ASSOCIATED WITH TEMPORARY WORKS FOR DIVERSION OF SERVICES HAVE NOT BEEN MEASURED AS PART OF THE WORKS AS THESE ARE DEPENDENT ON THE CONTRACTOR'S SEQUENCING FOR THE WORKS. THE CONTRACTOR SHOULD ALLOW FOR TEMPORARY REINSTATEMENT OF EXISTING PAVEMENTS AND THE LIKE.
  8. IRISH WATER GIVES THIS INFORMATION AS TO THE POSITION OF ITS UNDERGROUND NETWORK AS A GENERAL GUIDE ONLY ON THE STRICT UNDERSTANDING THAT IT IS BASED ON THE BEST AVAILABLE INFORMATION PROVIDED BY EACH LOCAL AUTHORITY IN IRELAND. IT SHOULD NOT BE RELIED UPON IN THE EVENT OF EXCAVATIONS OR OTHER WORKS BEING CARRIED OUT IN THE VICINITY OF THE NETWORK. THE ONUS IS ON THE PARTIES CARRYING OUT THE WORKS TO ENSURE THE EXACT LOCATION OF THE NETWORK IS IDENTIFIED PRIOR TO MECHANICAL WORKS BEING CARRIED OUT. SERVICE PIPES ARE NOT GENERALLY SHOWN BUT THEIR PRESENCE SHOULD BE ANTICIPATED. © IRISH WATER

- LEGEND:**
- ESB- - - EXISTING ESB LV OVERHEAD
  - ESB- - - EXISTING ESB LV UNDERGROUND
  - ESB- - - EXISTING ESB MV OVERHEAD
  - ESB- - - EXISTING ESB MV UNDERGROUND
  - ESB- - - EXISTING ESB HV OVERHEAD
  - ESB- - - EXISTING ESB HV OVERHEAD

Purpose		PLANNING	
Title		EXISTING ESB SHEET 3 OF 7	
Original Scale	Design/Drawn	Checked	Authorised
1:500 at A1	KH	JW	KB
1:1000 at A3	Date 30.11.18	Date 30.11.18	Date 30.11.18
Status	Drawing Number		Rev
P	5154251 / HTR / DR / 1542		-

© ORDNANCE SURVEY IRELAND LICENSE No. AR 0002519.  
 ORDNANCE SURVEY IRELAND & GOVERNMENT OF IRELAND

File: 5154251\_HTR\_DR\_0542.dwg  
 Date: Oct 10, 2019 - 9:11 am  
 Plotted by: j.molish



- FOR INFORMATION				KH	30.11.18	JW	KB
Rev	Description	By	Date	Chk'd	Auth		

**ATKINS**  
 Member of the SNC-Lavalin Group

Atkins House, 150-155 Ainslie Business Park, Swords, Co. Dublin  
 Tel (+353) 01 810 8000 Fax (+353) 01 810 8001

Unit 2B, 2200 Cork Airport Business Park, Cork  
 Tel (+353) 021 429 0300 Fax (+353) 021 429 0360

2nd Floor Technology House Parkmore Technology Park, Galway  
 Tel (+353) 091 786 0500 Fax (+353) 091 779 830

Client	AEVAL
Project	WOODBROOK PHASE 1

100  
0 10  
A1

DO NOT SCALE

File: 5154251\_HTR\_DR\_0543.dwg  
Date: Oct 10, 2019 - 9:13am  
Plotted by: jmoish

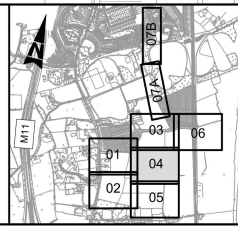


- GENERAL NOTES**
1. ALL DIMENSIONS ARE IN MILLIMETRES UNLESS NOTED OTHERWISE
  2. ONLY WRITTEN DIMENSIONS SHALL BE USED. NO DIMENSIONS SHALL BE SCALED FROM THE DRAWINGS
  3. ALL LEVELS ARE IN METRES AND ARE TO MALIN HEAD DATUM
  4. ALL COORDINATES ARE IN METRES AND ARE TO IRISH TRANSVERSE MERCATOR
  5. DRAWINGS ARE TO BE READ IN CONJUNCTION WITH THE SPECIFICATION

- UTILITIES NOTES**
1. THE INFORMATION PROVIDED ON THIS DRAWING IS BASED ON THAT RECEIVED FROM THE RELEVANT STATUTORY AUTHORITIES.
  2. LOCATION OF EXISTING SERVICES AS SHOWN IN THE 500 SERIES DRAWINGS ARE INDICATIVE ONLY. IT IS THE CONTRACTOR'S RESPONSIBILITY TO LOCATE ALL EXISTING SERVICES ON SITE PRIOR TO EXCAVATION AND IN COLLABORATION WITH THE SERVICE PROVIDER BY CAREFUL DIGGING METHODS.
  3. NO SERVICES ARE TO BE DECOMMISSIONED IN ADVANCE OF NEW SERVICES BEING ESTABLISHED AND COMMISSIONED.
  4. THE CONTRACTOR TO CONFIRM ALL WORKS IN ADVANCE WITH THE RELEVANT AUTHORITY OR PUBLIC/PRIVATE UNDERTAKER
  5. ALL EXISTING SERVICES MUST BE PROTECTED IN SITU BY THE CONTRACTOR DURING THE WORKS. THE CONTRACTOR IS RESPONSIBLE FOR ANY DAMAGE TO EXISTING DUCTS DURING THE WORKS.
  6. ALL MEETINGS ON SITE WITH THE SERVICE PROVIDERS SHOULD BE NOTIFIED TO THE EMPLOYER'S REPRESENTATIVE WHO WILL BE PRESENT AT THE MEETING WHEN AVAILABLE
  7. THE CONTRACTOR IS ADVISED THAT ANY COSTS ASSOCIATED WITH TEMPORARY WORKS FOR DIVERSION OF SERVICES HAVE NOT BEEN MEASURED AS PART OF THE WORKS AS THESE ARE DEPENDENT ON THE CONTRACTOR'S SEQUENCING FOR THE WORKS. THE CONTRACTOR SHOULD ALLOW FOR TEMPORARY REINSTATEMENT OF EXISTING PAVEMENTS AND THE LIKE.
  8. IRISH WATER GIVES THIS INFORMATION AS TO THE POSITION OF ITS UNDERGROUND NETWORK AS A GENERAL GUIDE ONLY ON THE STRICT UNDERSTANDING THAT IT IS BASED ON THE BEST AVAILABLE INFORMATION PROVIDED BY EACH LOCAL AUTHORITY IN IRELAND. IT SHOULD NOT BE RELIED UPON IN THE EVENT OF EXCAVATIONS OR OTHER WORKS BEING CARRIED OUT IN THE VICINITY OF THE NETWORK. THE ONUS IS ON THE PARTIES CARRYING OUT THE WORKS TO ENSURE THE EXACT LOCATION OF THE NETWORK IS IDENTIFIED PRIOR TO MECHANICAL WORKS BEING CARRIED OUT. SERVICE PIPES ARE NOT GENERALLY SHOWN BUT THEIR PRESENCE SHOULD BE ANTICIPATED. © IRISH WATER

- LEGEND:**
- ESB --- EXISTING ESB LV OVERHEAD
  - ESB --- EXISTING ESB LV UNDERGROUND
  - ESB --- EXISTING ESB MV OVERHEAD
  - ESB --- EXISTING ESB MV UNDERGROUND
  - ESB --- EXISTING ESB HV OVERHEAD
  - ESB --- EXISTING ESB HV OVERHEAD

© ORDNANCE SURVEY IRELAND LICENSE No. AR 0092519  
ORDNANCE SURVEY IRELAND & GOVERNMENT OF IRELAND



Rev	Description	By	Date	Chk'd	Auth
-	FOR INFORMATION	KH	30.11.18	JW	KB

**ATKINS**  
Member of the SNC-Lavalin Group

Atkins House, 150-155 Ainslie Business Park, Swords, Co. Dublin  
Tel (+353) 01 810 8000 Fax (+353) 01 810 8001

Unit 2B, 2200 Cork Airport Business Park, Cork  
Tel (+353) 021 429 0300 Fax (+353) 021 429 0360

2nd Floor Technology House Parkmore Technology Park, Galway  
Tel (+353) 091 726 0500 Fax (+353) 091 779 830

Client	AEVAL
Project	WOODBROOK PHASE 1

Title		EXISTING ESB SHEET 4 OF 7			
Original Scale	Design/Drawn	Checked	Authorised		
1:500 at A1	KH	JW	KB		
1:1000 at A3	Date	Date	Date		
	30.11.18	30.11.18	30.11.18		
Status	Drawing Number	Rev			
P	5154251 / HTR / DR / 1543	-			



A1

DO NOT SCALE

100

0 10



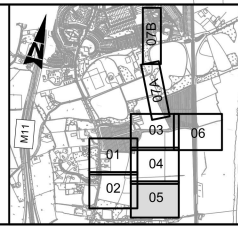
- GENERAL NOTES**
1. ALL DIMENSIONS ARE IN MILLIMETRES UNLESS NOTED OTHERWISE
  2. ONLY WRITTEN DIMENSIONS SHALL BE USED. NO DIMENSIONS SHALL BE SCALED FROM THE DRAWINGS
  3. ALL LEVELS ARE IN METRES AND ARE TO MALIN HEAD DATUM
  4. ALL COORDINATES ARE IN METRES AND ARE TO IRISH TRANSVERSE MERCATOR
  5. DRAWINGS ARE TO BE READ IN CONJUNCTION WITH THE SPECIFICATION

- UTILITIES NOTES**
1. THE INFORMATION PROVIDED ON THIS DRAWING IS BASED ON THAT RECEIVED FROM THE RELEVANT STATUTORY AUTHORITIES.
  2. LOCATION OF EXISTING SERVICES AS SHOWN IN THE 500 SERIES DRAWINGS ARE INDICATIVE ONLY. IT IS THE CONTRACTOR'S RESPONSIBILITY TO LOCATE ALL EXISTING SERVICES ON SITE PRIOR TO EXCAVATION AND IN COLLABORATION WITH THE SERVICE PROVIDER BY CAREFUL DIGGING METHODS.
  3. NO SERVICES ARE TO BE DECOMMISSIONED IN ADVANCE OF NEW SERVICES BEING ESTABLISHED AND COMMISSIONED.
  4. THE CONTRACTOR TO CONFIRM ALL WORKS IN ADVANCE WITH THE RELEVANT AUTHORITY OR PUBLIC/PRIVATE UNDERTAKER
  5. ALL EXISTING SERVICES MUST BE PROTECTED IN SITU BY THE CONTRACTOR DURING THE WORKS. THE CONTRACTOR IS RESPONSIBLE FOR ANY DAMAGE TO EXISTING DUCTS DURING THE WORKS.
  6. ALL MEETINGS ON SITE WITH THE SERVICE PROVIDERS SHOULD BE NOTIFIED TO THE EMPLOYER'S REPRESENTATIVE WHO WILL BE PRESENT AT THE MEETING WHEN AVAILABLE
  7. THE CONTRACTOR IS ADVISED THAT ANY COSTS ASSOCIATED WITH TEMPORARY WORKS FOR DIVERSION OF SERVICES HAVE NOT BEEN MEASURED AS PART OF THE WORKS AS THESE ARE DEPENDENT ON THE CONTRACTOR'S SEQUENCING FOR THE WORKS. THE CONTRACTOR SHOULD ALLOW FOR TEMPORARY REINSTATEMENT OF EXISTING PAVEMENTS AND THE LIKE.
  8. IRISH WATER GIVES THIS INFORMATION AS TO THE POSITION OF ITS UNDERGROUND NETWORK AS A GENERAL GUIDE ONLY ON THE STRICT UNDERSTANDING THAT IT IS BASED ON THE BEST AVAILABLE INFORMATION PROVIDED BY EACH LOCAL AUTHORITY IN IRELAND. IT SHOULD NOT BE RELIED UPON IN THE EVENT OF EXCAVATIONS OR OTHER WORKS BEING CARRIED OUT IN THE VICINITY OF THE NETWORK. THE ONUS IS ON THE PARTIES CARRYING OUT THE WORKS TO ENSURE THE EXACT LOCATION OF THE NETWORK IS IDENTIFIED PRIOR TO MECHANICAL WORKS BEING CARRIED OUT. SERVICE PIPES ARE NOT GENERALLY SHOWN BUT THEIR PRESENCE SHOULD BE ANTICIPATED. © IRISH WATER

- LEGEND:**
- ESB- - - EXISTING ESB LV OVERHEAD
  - ESB- - - EXISTING ESB LV UNDERGROUND
  - ESB- - - EXISTING ESB MV OVERHEAD
  - ESB- - - EXISTING ESB MV UNDERGROUND
  - ESB- - - EXISTING ESB HV OVERHEAD
  - ESB- - - EXISTING ESB HV OVERHEAD

© ORDNANCE SURVEY IRELAND LICENSE No. AR 0082519.  
 ORDNANCE SURVEY IRELAND & GOVERNMENT OF IRELAND

File: 5154251\_HTR\_DR\_0544.dwg  
 Date: Oct 10, 2019 - 9:15am  
 Plotted by: jmoish



- FOR INFORMATION					KH	30.11.18	JW	KB
Rev	Description	By	Date	Chk'd	Auth			

**ATKINS**  
 Member of the SNC-Lavalin Group

Atkins House, 150-155 Ainslie Business Park, Swords, Co. Dublin  
 Tel (+353) 01 810 8000 Fax (+353) 01 810 8001

Unit 2B, 2200 Cork Airport Business Park, Cork  
 Tel (+353) 021 429 0300 Fax (+353) 021 429 0360

2nd Floor Technology House Parkmore Technology Park, Galway  
 Tel (+353) 091 786 0500 Fax (+353) 091 779 830

Client	AEVAL
Project	WOODBROOK PHASE 1

Title		EXISTING ESB SHEET 5 OF 7			
Original Scale	Design/Drawn	Checked	Authorised		
1:500 at A1	KH	JW	KB		
1:1000 at A3	Date	Date	Date		
	30.11.18	30.11.18	30.11.18		
Status	Drawing Number	Rev			
P	5154251 / HTR / DR / 1544	-			



A1

DO NOT SCALE

100

0 10



GENERAL NOTES

1. ALL DIMENSIONS ARE IN MILLIMETRES UNLESS NOTED OTHERWISE
2. ONLY WRITTEN DIMENSIONS SHALL BE USED. NO DIMENSIONS SHALL BE SCALED FROM THE DRAWINGS
3. ALL LEVELS ARE IN METRES AND ARE TO MALIN HEAD DATUM
4. ALL COORDINATES ARE IN METRES AND ARE TO IRISH TRANSVERSE MERCATOR
5. DRAWINGS ARE TO BE READ IN CONJUNCTION WITH THE SPECIFICATION

UTILITIES NOTES

1. THE INFORMATION PROVIDED ON THIS DRAWING IS BASED ON THAT RECEIVED FROM THE RELEVANT STATUTORY AUTHORITIES.
2. LOCATION OF EXISTING SERVICES AS SHOWN IN THE 500 SERIES DRAWINGS ARE INDICATIVE ONLY. IT IS THE CONTRACTOR'S RESPONSIBILITY TO LOCATE ALL EXISTING SERVICES ON SITE PRIOR TO EXCAVATION AND IN COLLABORATION WITH THE SERVICE PROVIDER BY CAREFUL DIGGING METHODS.
3. NO SERVICES ARE TO BE DECOMMISSIONED IN ADVANCE OF NEW SERVICES BEING ESTABLISHED AND COMMISSIONED.
4. THE CONTRACTOR TO CONFIRM ALL WORKS IN ADVANCE WITH THE RELEVANT AUTHORITY OR PUBLIC/PRIVATE UNDERTAKER
5. ALL EXISTING SERVICES MUST BE PROTECTED IN SITU BY THE CONTRACTOR DURING THE WORKS. THE CONTRACTOR IS RESPONSIBLE FOR ANY DAMAGE TO EXISTING DUCTS DURING THE WORKS.
6. ALL MEETINGS ON SITE WITH THE SERVICE PROVIDERS SHOULD BE NOTIFIED TO THE EMPLOYER'S REPRESENTATIVE WHO WILL BE PRESENT AT THE MEETING WHEN AVAILABLE
7. THE CONTRACTOR IS ADVISED THAT ANY COSTS ASSOCIATED WITH TEMPORARY WORKS FOR DIVERSION OF SERVICES HAVE NOT BEEN MEASURED AS PART OF THE WORKS AS THESE ARE DEPENDENT ON THE CONTRACTOR'S SEQUENCING FOR THE WORKS. THE CONTRACTOR SHOULD ALLOW FOR TEMPORARY REINSTATEMENT OF EXISTING PAVEMENTS AND THE LIKE.
8. IRISH WATER GIVES THIS INFORMATION AS TO THE POSITION OF ITS UNDERGROUND NETWORK AS A GENERAL GUIDE ONLY ON THE STRICT UNDERSTANDING THAT IT IS BASED ON THE BEST AVAILABLE INFORMATION PROVIDED BY EACH LOCAL AUTHORITY IN IRELAND. IT SHOULD NOT BE RELIED UPON IN THE EVENT OF EXCAVATIONS OR OTHER WORKS BEING CARRIED OUT IN THE VICINITY OF THE NETWORK. THE ONUS IS ON THE PARTIES CARRYING OUT THE WORKS TO ENSURE THE EXACT LOCATION OF THE NETWORK IS IDENTIFIED PRIOR TO MECHANICAL WORKS BEING CARRIED OUT. SERVICE PIPES ARE NOT GENERALLY SHOWN BUT THEIR PRESENCE SHOULD BE ANTICIPATED. © IRISH WATER

LEGEND:

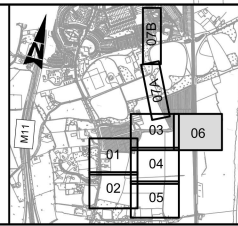
- ESB --- EXISTING ESB LV OVERHEAD
- ESB --- EXISTING ESB LV UNDERGROUND
- ESB --- EXISTING ESB MV OVERHEAD
- ESB --- EXISTING ESB MV UNDERGROUND
- ESB --- EXISTING ESB HV OVERHEAD
- ESB --- EXISTING ESB HV UNDERGROUND

Purpose

PLANNING

© ORDNANCE SURVEY IRELAND LICENSE No. AR 0082519.  
 ORDNANCE SURVEY IRELAND & GOVERNMENT OF IRELAND

File: 5154251\_HTR\_DR\_0545.dwg  
 Date: Oct 10, 2019 - 9:17am  
 Plotted by: jw018



Rev	Description	By	Date	Chk'd	Auth
-	FOR INFORMATION	KH	30.11.18	JW	KB

**ATKINS**  
 Member of the SNC-Lavalin Group

Atkins House, 150-155 Ainslie Business Park, Swords, Co. Dublin  
 Tel (+353) 01 810 8000 Fax (+353) 01 810 8001

Unit 2B, 2200 Cork Airport Business Park, Cork  
 Tel (+353) 021 429 0300 Fax (+353) 021 429 0360

2nd Floor Technology House Parkmore Technology Park, Galway  
 Tel (+353) 091 786 050 Fax (+353) 091 779 830

Client	AEVAL
Project	WOODBROOK PHASE 1

Title		EXISTING ESB SHEET 6 OF 7	
Original Scale	Design/Drawn	Checked	Authorised
1:500 at A1	KH	JW	KB
1:1000 at A3	Date 30.11.18	Date 30.11.18	Date 30.11.18
Status	Drawing Number	Rev	
P	5154251 / HTR / DR / 1545	-	



100  
0 10  
A1

DO NOT SCALE



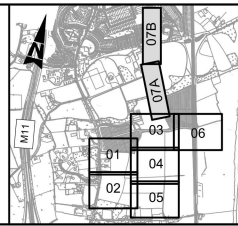
- GENERAL NOTES**
1. ALL DIMENSIONS ARE IN MILLIMETRES UNLESS NOTED OTHERWISE
  2. ONLY WRITTEN DIMENSIONS SHALL BE USED. NO DIMENSIONS SHALL BE SCALED FROM THE DRAWINGS
  3. ALL LEVELS ARE IN METRES AND ARE TO MALIN HEAD DATUM
  4. ALL COORDINATES ARE IN METRES AND ARE TO IRISH TRANSVERSE MERCATOR
  5. DRAWINGS ARE TO BE READ IN CONJUNCTION WITH THE SPECIFICATION

- UTILITIES NOTES**
1. THE INFORMATION PROVIDED ON THIS DRAWING IS BASED ON THAT RECEIVED FROM THE RELEVANT STATUTORY AUTHORITIES.
  2. LOCATION OF EXISTING SERVICES AS SHOWN IN THE 500 SERIES DRAWINGS ARE INDICATIVE ONLY. IT IS THE CONTRACTOR'S RESPONSIBILITY TO LOCATE ALL EXISTING SERVICES ON SITE PRIOR TO EXCAVATION AND IN COLLABORATION WITH THE SERVICE PROVIDER BY CAREFUL DIGGING METHODS.
  3. NO SERVICES ARE TO BE DECOMMISSIONED IN ADVANCE OF NEW SERVICES BEING ESTABLISHED AND COMMISSIONED.
  4. THE CONTRACTOR TO CONFIRM ALL WORKS IN ADVANCE WITH THE RELEVANT AUTHORITY OR PUBLIC/PRIVATE UNDERTAKER
  5. ALL EXISTING SERVICES MUST BE PROTECTED IN SITU BY THE CONTRACTOR DURING THE WORKS. THE CONTRACTOR IS RESPONSIBLE FOR ANY DAMAGE TO EXISTING DUCTS DURING THE WORKS.
  6. ALL MEETINGS ON SITE WITH THE SERVICE PROVIDERS SHOULD BE NOTIFIED TO THE EMPLOYER'S REPRESENTATIVE WHO WILL BE PRESENT AT THE MEETING WHEN AVAILABLE
  7. THE CONTRACTOR IS ADVISED THAT ANY COSTS ASSOCIATED WITH TEMPORARY WORKS FOR DIVERSION OF SERVICES HAVE NOT BEEN MEASURED AS PART OF THE WORKS AS THESE ARE DEPENDENT ON THE CONTRACTOR'S SEQUENCING FOR THE WORKS. THE CONTRACTOR SHOULD ALLOW FOR TEMPORARY REINSTATEMENT OF EXISTING PAVEMENTS AND THE LIKE.
  8. IRISH WATER GIVES THIS INFORMATION AS TO THE POSITION OF ITS UNDERGROUND NETWORK AS A GENERAL GUIDE ONLY ON THE STRICT UNDERSTANDING THAT IT IS BASED ON THE BEST AVAILABLE INFORMATION PROVIDED BY EACH LOCAL AUTHORITY IN IRELAND. IT SHOULD NOT BE RELIED UPON IN THE EVENT OF EXCAVATIONS OR OTHER WORKS BEING CARRIED OUT IN THE VICINITY OF THE NETWORK. THE ONUS IS ON THE PARTIES CARRYING OUT THE WORKS TO ENSURE THE EXACT LOCATION OF THE NETWORK IS IDENTIFIED PRIOR TO MECHANICAL WORKS BEING CARRIED OUT. SERVICE PIPES ARE NOT GENERALLY SHOWN BUT THEIR PRESENCE SHOULD BE ANTICIPATED. © IRISH WATER

- LEGEND:**
- - - - - EXISTING ESB LV OVERHEAD
  - - - - - EXISTING ESB LV UNDERGROUND
  - - - - - EXISTING ESB MV OVERHEAD
  - - - - - EXISTING ESB MV UNDERGROUND
  - - - - - EXISTING ESB HV OVERHEAD
  - - - - - EXISTING ESB HV UNDERGROUND

© ORDNANCE SURVEY IRELAND LICENSE No. AR 0082519.  
ORDNANCE SURVEY IRELAND & GOVERNMENT OF IRELAND

File: 5154251\_HTR\_DR\_0546.dwg  
Date: Oct 10, 2019 - 9:19am  
Plotted by: jpwish



Rev	Description	By	Date	Chk'd	Auth
-	FOR INFORMATION	KH	30.11.18	JW	KB

**ATKINS**  
Member of the SNC-Lavalin Group

Atkins House, 150-155 Ainslie Business Park, Swords, Co. Dublin  
Tel (+353) 01 810 8000 Fax (+353) 01 810 8001

Unit 2B, 2200 Cork Airport Business Park, Cork  
Tel (+353) 021 429 0300 Fax (+353) 021 429 0360

2nd Floor Technology House Parkmore Technology Park, Galway  
Tel (+353) 091 788 0500 Fax (+353) 091 779 830

Client	AEVAL
Project	WOODBROOK PHASE 1

Purpose	PLANNING
Title	EXISTING ESB SHEET 7 OF 7
Original Scale	1:500 at A1 1:1000 at A3
Design/Drawn	KH
Checked	JW
Authorised	KB
Date	30.11.18
Date	30.11.18
Date	30.11.18
Status	P
Drawing Number	5154251 / HTR / DR / 1546
Rev	-



100  
0 10  
A1

DO NOT SCALE

File: 5154251\_HTR\_DR\_0550.dwg  
Date: Oct 10, 2019 - 9:20am  
Plotted by: j.molish



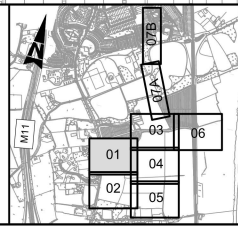
- GENERAL NOTES**
1. ALL DIMENSIONS ARE IN MILLIMETRES UNLESS NOTED OTHERWISE
  2. ONLY WRITTEN DIMENSIONS SHALL BE USED. NO DIMENSIONS SHALL BE SCALED FROM THE DRAWINGS
  3. ALL LEVELS ARE IN METRES AND ARE TO MALIN HEAD DATUM
  4. ALL COORDINATES ARE IN METRES AND ARE TO IRISH TRANSVERSE MERCATOR
  5. DRAWINGS ARE TO BE READ IN CONJUNCTION WITH THE SPECIFICATION

- UTILITIES NOTES**
1. THE INFORMATION PROVIDED ON THIS DRAWING IS BASED ON THAT RECEIVED FROM THE RELEVANT STATUTORY AUTHORITIES.
  2. LOCATION OF EXISTING SERVICES AS SHOWN IN THE 500 SERIES DRAWINGS ARE INDICATIVE ONLY. IT IS THE CONTRACTOR'S RESPONSIBILITY TO LOCATE ALL EXISTING SERVICES ON SITE PRIOR TO EXCAVATION AND IN COLLABORATION WITH THE SERVICE PROVIDER BY CAREFUL DIGGING METHODS.
  3. NO SERVICES ARE TO BE DECOMMISSIONED IN ADVANCE OF NEW SERVICES BEING ESTABLISHED AND COMMISSIONED.
  4. THE CONTRACTOR TO CONFIRM ALL WORKS IN ADVANCE WITH THE RELEVANT AUTHORITY OR PUBLIC/PRIVATE UNDERTAKER.
  5. ALL EXISTING SERVICES MUST BE PROTECTED IN SITU BY THE CONTRACTOR DURING THE WORKS. THE CONTRACTOR IS RESPONSIBLE FOR ANY DAMAGE TO EXISTING DUCTS DURING THE WORKS.
  6. ALL MEETINGS ON SITE WITH THE SERVICE PROVIDERS SHOULD BE NOTIFIED TO THE EMPLOYER'S REPRESENTATIVE WHO WILL BE PRESENT AT THE MEETING WHEN AVAILABLE
  7. THE CONTRACTOR IS ADVISED THAT ANY COSTS ASSOCIATED WITH TEMPORARY WORKS FOR DIVERSION OF SERVICES HAVE NOT BEEN MEASURED AS PART OF THE WORKS AS THESE ARE DEPENDENT ON THE CONTRACTOR'S SEQUENCING FOR THE WORKS. THE CONTRACTOR SHOULD ALLOW FOR TEMPORARY REINSTATEMENT OF EXISTING PAVEMENTS AND THE LIKE.
  8. IRISH WATER GIVES THIS INFORMATION AS TO THE POSITION OF ITS UNDERGROUND NETWORK AS A GENERAL GUIDE ONLY ON THE STRICT UNDERSTANDING THAT IT IS BASED ON THE BEST AVAILABLE INFORMATION PROVIDED BY EACH LOCAL AUTHORITY IN IRELAND. IT SHOULD NOT BE RELIED UPON IN THE EVENT OF EXCAVATIONS OR OTHER WORKS BEING CARRIED OUT IN THE VICINITY OF THE NETWORK. THE ONUS IS ON THE PARTIES CARRYING OUT THE WORKS TO ENSURE THE EXACT LOCATION OF THE NETWORK IS IDENTIFIED PRIOR TO MECHANICAL WORKS BEING CARRIED OUT. SERVICE PIPES ARE NOT GENERALLY SHOWN BUT THEIR PRESENCE SHOULD BE ANTICIPATED. © IRISH WATER

**LEGEND:**  
 EXISTING EIR OVERHEAD

Purpose	PLANNING		
Title	EXISTING EIR SHEET 1 OF 7		
Original Scale	Design/Drawn	Checked	Authorised
1:500 at A1	KH	JW	KB
1:100 at A3	Date 30.11.18	Date 30.11.18	Date 30.11.18
Status	Drawing Number	Rev	
P	5154251 / HTR / DR / 1550	-	

© ORDNANCE SURVEY IRELAND LICENSE No. AR 0082519.  
 ORDNANCE SURVEY IRELAND & GOVERNMENT OF IRELAND



- FOR INFORMATION				KH	30.11.18	JW	KB
Rev	Description	By	Date	Chk'd	Auth		

**ATKINS**  
 Member of the SNC-Lavalin Group

Atkins House, 150-155 Ainslie Business Park, Swords, Co. Dublin  
 Tel (+353) 01 810 8000 Fax (+353) 01 810 8001

Unit 2B, 2200 Cork Airport Business Park, Cork  
 Tel (+353) 021 429 0300 Fax (+353) 021 429 0360

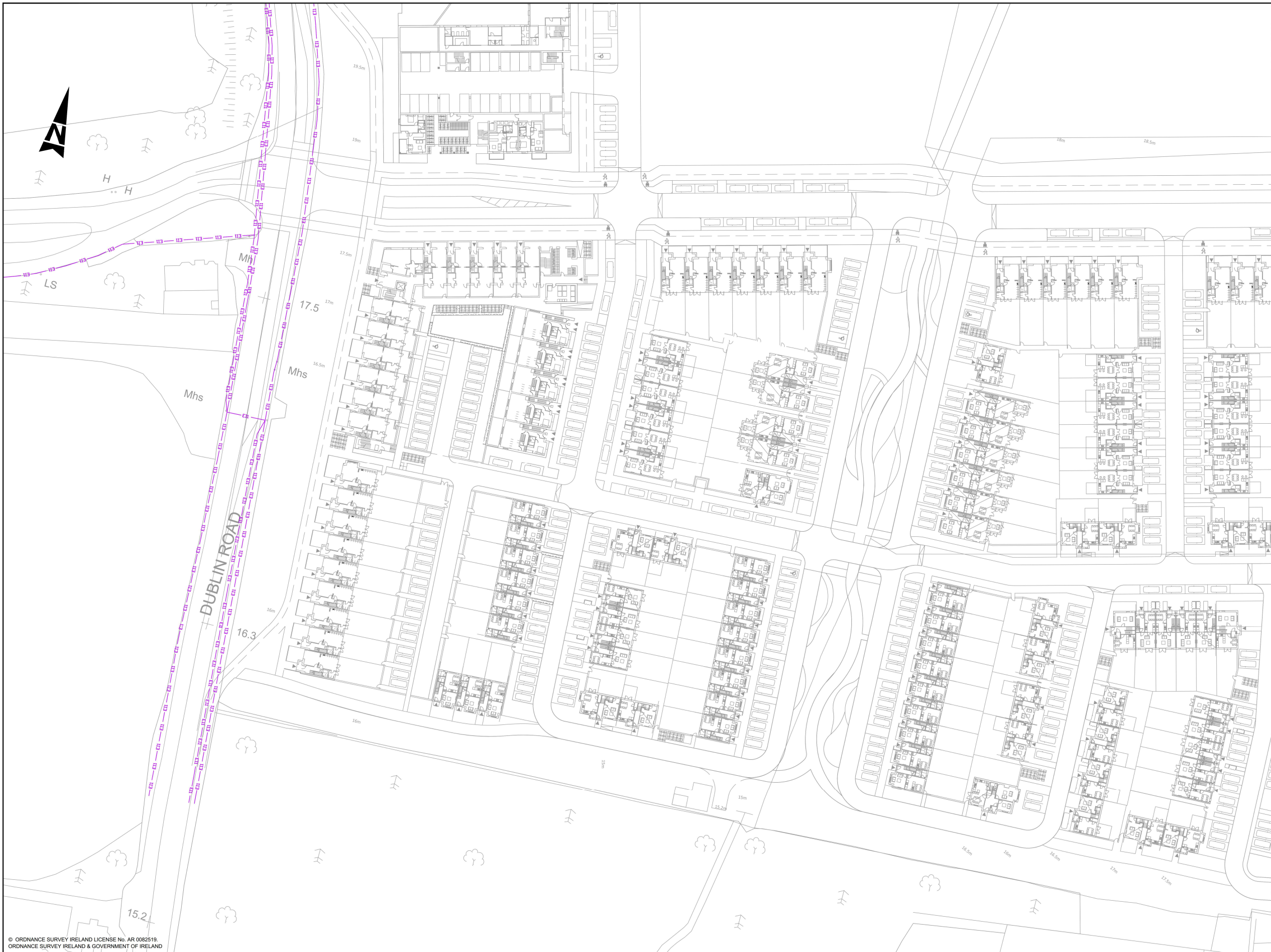
2nd Floor Technology House Parkmore Technology Park, Galway  
 Tel (+353) 091 786 0500 Fax (+353) 091 779 830

Client	AEVAL
Project	WOODBROOK PHASE 1



100  
0 10  
A1

DO NOT SCALE



GENERAL NOTES

1. ALL DIMENSIONS ARE IN MILLIMETRES UNLESS NOTED OTHERWISE
2. ONLY WRITTEN DIMENSIONS SHALL BE USED. NO DIMENSIONS SHALL BE SCALED FROM THE DRAWINGS
3. ALL LEVELS ARE IN METRES AND ARE TO MALIN HEAD DATUM
4. ALL COORDINATES ARE IN METRES AND ARE TO IRISH TRANSVERSE MERCATOR
5. DRAWINGS ARE TO BE READ IN CONJUNCTION WITH THE SPECIFICATION

UTILITIES NOTES

1. THE INFORMATION PROVIDED ON THIS DRAWING IS BASED ON THAT RECEIVED FROM THE RELEVANT STATUTORY AUTHORITIES.
2. LOCATION OF EXISTING SERVICES AS SHOWN IN THE 500 SERIES DRAWINGS ARE INDICATIVE ONLY. IT IS THE CONTRACTOR'S RESPONSIBILITY TO LOCATE ALL EXISTING SERVICES ON SITE PRIOR TO EXCAVATION AND IN COLLABORATION WITH THE SERVICE PROVIDER BY CAREFUL DIGGING METHODS.
3. NO SERVICES ARE TO BE DECOMMISSIONED IN ADVANCE OF NEW SERVICES BEING ESTABLISHED AND COMMISSIONED.
4. THE CONTRACTOR TO CONFIRM ALL WORKS IN ADVANCE WITH THE RELEVANT AUTHORITY OR PUBLIC/PRIVATE UNDERTAKER.
5. ALL EXISTING SERVICES MUST BE PROTECTED IN SITU BY THE CONTRACTOR DURING THE WORKS. THE CONTRACTOR IS RESPONSIBLE FOR ANY DAMAGE TO EXISTING DUCTS DURING THE WORKS.
6. ALL MEETINGS ON SITE WITH THE SERVICE PROVIDERS SHOULD BE NOTIFIED TO THE EMPLOYER'S REPRESENTATIVE WHO WILL BE PRESENT AT THE MEETING WHEN AVAILABLE
7. THE CONTRACTOR IS ADVISED THAT ANY COSTS ASSOCIATED WITH TEMPORARY WORKS FOR DIVERSION OF SERVICES HAVE NOT BEEN MEASURED AS PART OF THE WORKS AS THESE ARE DEPENDENT ON THE CONTRACTOR'S SEQUENCING FOR THE WORKS. THE CONTRACTOR SHOULD ALLOW FOR TEMPORARY REINSTATEMENT OF EXISTING PAVEMENTS AND THE LIKE.
8. IRISH WATER GIVES THIS INFORMATION AS TO THE POSITION OF ITS UNDERGROUND NETWORK AS A GENERAL GUIDE ONLY ON THE STRICT UNDERSTANDING THAT IT IS BASED ON THE BEST AVAILABLE INFORMATION PROVIDED BY EACH LOCAL AUTHORITY IN IRELAND. IT SHOULD NOT BE RELIED UPON IN THE EVENT OF EXCAVATIONS OR OTHER WORKS BEING CARRIED OUT IN THE VICINITY OF THE NETWORK. THE ONUS IS ON THE PARTIES CARRYING OUT THE WORKS TO ENSURE THE EXACT LOCATION OF THE NETWORK IS IDENTIFIED PRIOR TO MECHANICAL WORKS BEING CARRIED OUT. SERVICE PIPES ARE NOT GENERALLY SHOWN BUT THEIR PRESENCE SHOULD BE ANTICIPATED. © IRISH WATER

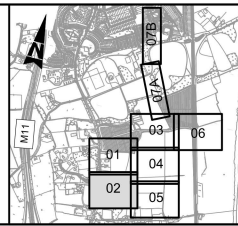
LEGEND:

—EIR— EXISTING EIR OVERHEAD

Purpose PLANNING

© ORDNANCE SURVEY IRELAND LICENSE No. AR 0082519. ORDNANCE SURVEY IRELAND & GOVERNMENT OF IRELAND

File: 5154251\_HTR\_DR\_0551.dwg  
Date: Oct 10, 2019 - 9:22am  
Plotted by: jmoish



Rev	Description	By	Date	Chk'd	Auth
-	FOR INFORMATION	KH	30.11.18	JW	KB

**ATKINS**  
Member of the SNC-Lavalin Group

Atkins House, 150-155 Ainslie Business Park, Swords, Co. Dublin  
Tel (+353) 01 810 8000 Fax (+353) 01 810 8001

Unit 2B, 2200 Cork Airport Business Park, Cork  
Tel (+353) 021 429 0300 Fax (+353) 021 429 0360

2nd Floor Technology House Parkmore Technology Park, Galway  
Tel (+353) 091 786 050 Fax (+353) 091 779 830

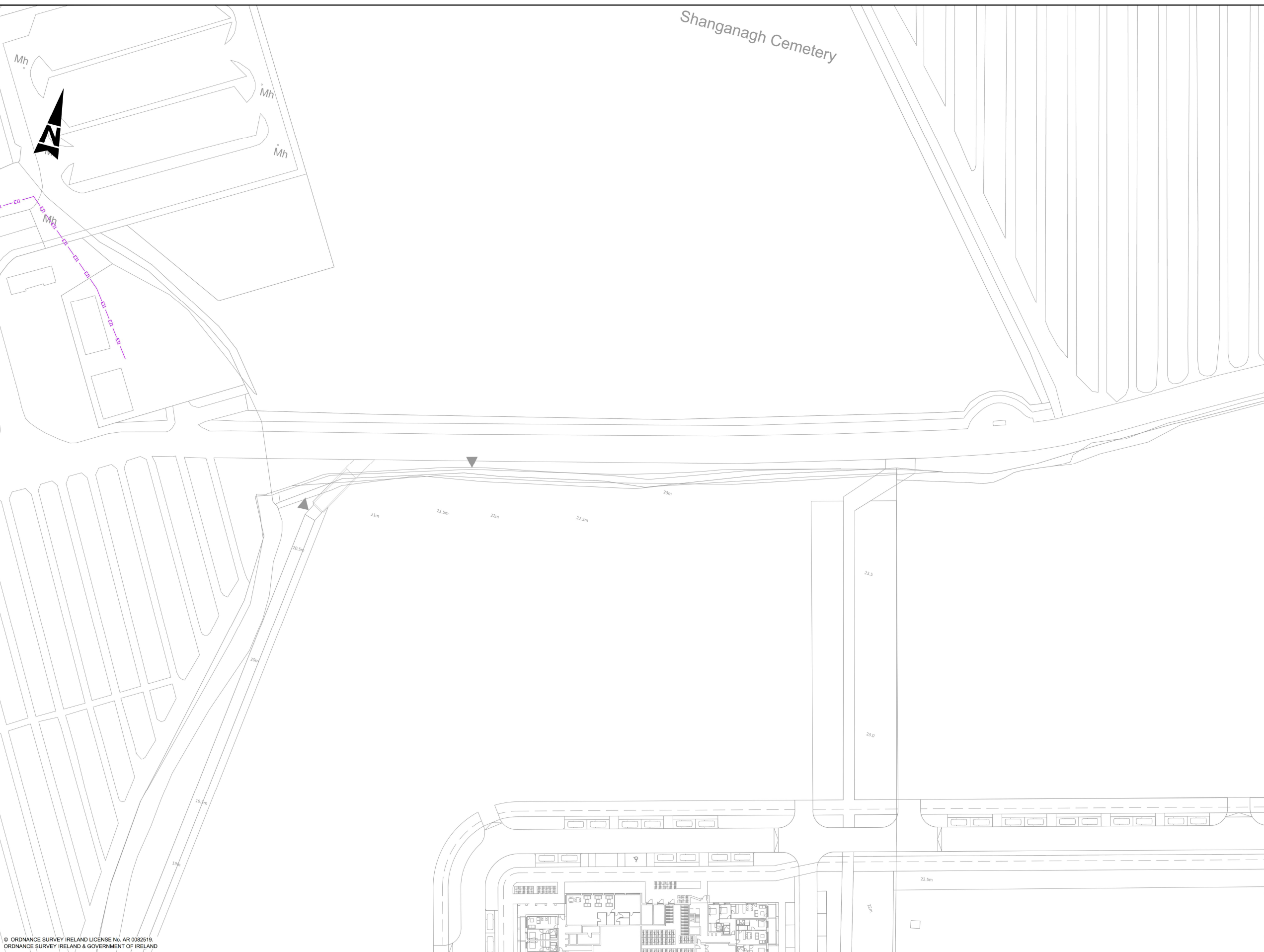
Client	AEVAL
Project	WOODBROOK PHASE 1

Title	EXISTING EIR SHEET 2 OF 7						
Original Scale	1:500 at A1	Design/Drawn	KH	Checked	JW	Authorised	KB
Status	1:100 at A3	Date	30.11.18	Date	30.11.18	Date	30.11.18
Drawing Number	5154251 / HTR / DR / 1551				Rev	-	



100  
0 10  
A1

DO NOT SCALE



- GENERAL NOTES**
1. ALL DIMENSIONS ARE IN MILLIMETRES UNLESS NOTED OTHERWISE
  2. ONLY WRITTEN DIMENSIONS SHALL BE USED. NO DIMENSIONS SHALL BE SCALED FROM THE DRAWINGS
  3. ALL LEVELS ARE IN METRES AND ARE TO MALIN HEAD DATUM
  4. ALL COORDINATES ARE IN METRES AND ARE TO IRISH TRANSVERSE MERCATOR
  5. DRAWINGS ARE TO BE READ IN CONJUNCTION WITH THE SPECIFICATION

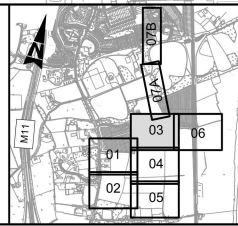
- UTILITIES NOTES**
1. THE INFORMATION PROVIDED ON THIS DRAWING IS BASED ON THAT RECEIVED FROM THE RELEVANT STATUTORY AUTHORITIES.
  2. LOCATION OF EXISTING SERVICES AS SHOWN IN THE 500 SERIES DRAWINGS ARE INDICATIVE ONLY. IT IS THE CONTRACTOR'S RESPONSIBILITY TO LOCATE ALL EXISTING SERVICES ON SITE PRIOR TO EXCAVATION AND IN COLLABORATION WITH THE SERVICE PROVIDER BY CAREFUL DIGGING METHODS.
  3. NO SERVICES ARE TO BE DECOMMISSIONED IN ADVANCE OF NEW SERVICES BEING ESTABLISHED AND COMMISSIONED.
  4. THE CONTRACTOR TO CONFIRM ALL WORKS IN ADVANCE WITH THE RELEVANT AUTHORITY OR PUBLIC/PRIVATE UNDERTAKER.
  5. ALL EXISTING SERVICES MUST BE PROTECTED IN SITU BY THE CONTRACTOR DURING THE WORKS. THE CONTRACTOR IS RESPONSIBLE FOR ANY DAMAGE TO EXISTING DUCTS DURING THE WORKS.
  6. ALL MEETINGS ON SITE WITH THE SERVICE PROVIDERS SHOULD BE NOTIFIED TO THE EMPLOYER'S REPRESENTATIVE WHO WILL BE PRESENT AT THE MEETING WHEN AVAILABLE
  7. THE CONTRACTOR IS ADVISED THAT ANY COSTS ASSOCIATED WITH TEMPORARY WORKS FOR DIVERSION OF SERVICES HAVE NOT BEEN MEASURED AS PART OF THE WORKS AS THESE ARE DEPENDENT ON THE CONTRACTOR'S SEQUENCING FOR THE WORKS. THE CONTRACTOR SHOULD ALLOW FOR TEMPORARY REINSTATEMENT OF EXISTING PAVEMENTS AND THE LIKE.
  8. IRISH WATER GIVES THIS INFORMATION AS TO THE POSITION OF ITS UNDERGROUND NETWORK AS A GENERAL GUIDE ONLY ON THE STRICT UNDERSTANDING THAT IT IS BASED ON THE BEST AVAILABLE INFORMATION PROVIDED BY EACH LOCAL AUTHORITY IN IRELAND. IT SHOULD NOT BE RELIED UPON IN THE EVENT OF EXCAVATIONS OR OTHER WORKS BEING CARRIED OUT IN THE VICINITY OF THE NETWORK. THE ONUS IS ON THE PARTIES CARRYING OUT THE WORKS TO ENSURE THE EXACT LOCATION OF THE NETWORK IS IDENTIFIED PRIOR TO MECHANICAL WORKS BEING CARRIED OUT. SERVICE PIPES ARE NOT GENERALLY SHOWN BUT THEIR PRESENCE SHOULD BE ANTICIPATED. © IRISH WATER

**LEGEND:**  
 EXISTING EIR OVERHEAD

Purpose	PLANNING		
Title	EXISTING EIR SHEET 3 OF 7		
Original Scale	Design/Drawn	Checked	Authorised
1:500 at A1 1:100 at A3	KH	JW	KB
Date	Date	Date	Date
30.11.18	30.11.18	30.11.18	30.11.18
Status	Drawing Number		Rev
P	5154251 / HTR / DR / 1552		-

© ORDNANCE SURVEY IRELAND LICENSE No. AR 0002519.  
 ORDNANCE SURVEY IRELAND & GOVERNMENT OF IRELAND

File: 5154251\_HTR\_DR\_0552.dwg  
 Date: Oct 10, 2019 - 9:24am  
 Plotted by: j.molish



- FOR INFORMATION				KH	30.11.18	JW	KB
Rev	Description	By	Date	Chk'd	Auth		

**ATKINS**  
 Member of the SNC-Lavalin Group

Atkins House, 150-155 Ainslie Business Park, Swords, Co. Dublin  
 Tel (+353) 01 810 8000 Fax (+353) 01 810 8001

Unit 2B, 2200 Cork Airport Business Park, Cork  
 Tel (+353) 021 429 0300 Fax (+353) 021 429 0360

2nd Floor Technology House Parkmore Technology Park, Galway  
 Tel (+353) 091 786 050 Fax (+353) 091 779 830

Client	AEVAL
Project	WOODBROOK PHASE 1



100  
0 10  
A1

DO NOT SCALE



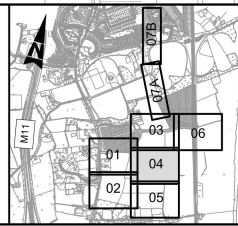
- GENERAL NOTES**
1. ALL DIMENSIONS ARE IN MILLIMETRES UNLESS NOTED OTHERWISE
  2. ONLY WRITTEN DIMENSIONS SHALL BE USED. NO DIMENSIONS SHALL BE SCALED FROM THE DRAWINGS
  3. ALL LEVELS ARE IN METRES AND ARE TO MALIN HEAD DATUM
  4. ALL COORDINATES ARE IN METRES AND ARE TO IRISH TRANSVERSE MERCATOR
  5. DRAWINGS ARE TO BE READ IN CONJUNCTION WITH THE SPECIFICATION

- UTILITIES NOTES**
1. THE INFORMATION PROVIDED ON THIS DRAWING IS BASED ON THAT RECEIVED FROM THE RELEVANT STATUTORY AUTHORITIES.
  2. LOCATION OF EXISTING SERVICES AS SHOWN IN THE 500 SERIES DRAWINGS ARE INDICATIVE ONLY. IT IS THE CONTRACTOR'S RESPONSIBILITY TO LOCATE ALL EXISTING SERVICES ON SITE PRIOR TO EXCAVATION AND IN COLLABORATION WITH THE SERVICE PROVIDER BY CAREFUL DIGGING METHODS.
  3. NO SERVICES ARE TO BE DECOMMISSIONED IN ADVANCE OF NEW SERVICES BEING ESTABLISHED AND COMMISSIONED.
  4. THE CONTRACTOR TO CONFIRM ALL WORKS IN ADVANCE WITH THE RELEVANT AUTHORITY OR PUBLIC/PRIVATE UNDERTAKER.
  5. ALL EXISTING SERVICES MUST BE PROTECTED IN SITU BY THE CONTRACTOR DURING THE WORKS. THE CONTRACTOR IS RESPONSIBLE FOR ANY DAMAGE TO EXISTING DUCTS DURING THE WORKS.
  6. ALL MEETINGS ON SITE WITH THE SERVICE PROVIDERS SHOULD BE NOTIFIED TO THE EMPLOYER'S REPRESENTATIVE WHO WILL BE PRESENT AT THE MEETING WHEN AVAILABLE
  7. THE CONTRACTOR IS ADVISED THAT ANY COSTS ASSOCIATED WITH TEMPORARY WORKS FOR DIVERSION OF SERVICES HAVE NOT BEEN MEASURED AS PART OF THE WORKS AS THESE ARE DEPENDENT ON THE CONTRACTOR'S SEQUENCING FOR THE WORKS. THE CONTRACTOR SHOULD ALLOW FOR TEMPORARY REINSTATEMENT OF EXISTING PAVEMENTS AND THE LIKE.
  8. IRISH WATER GIVES THIS INFORMATION AS TO THE POSITION OF ITS UNDERGROUND NETWORK AS A GENERAL GUIDE ONLY ON THE STRICT UNDERSTANDING THAT IT IS BASED ON THE BEST AVAILABLE INFORMATION PROVIDED BY EACH LOCAL AUTHORITY IN IRELAND. IT SHOULD NOT BE RELIED UPON IN THE EVENT OF EXCAVATIONS OR OTHER WORKS BEING CARRIED OUT IN THE VICINITY OF THE NETWORK. THE ONUS IS ON THE PARTIES CARRYING OUT THE WORKS TO ENSURE THE EXACT LOCATION OF THE NETWORK IS IDENTIFIED PRIOR TO MECHANICAL WORKS BEING CARRIED OUT. SERVICE PIPES ARE NOT GENERALLY SHOWN BUT THEIR PRESENCE SHOULD BE ANTICIPATED. © IRISH WATER

- LEGEND:**
- EIR — EXISTING EIR OVERHEAD

© ORDNANCE SURVEY IRELAND LICENSE No. AR 0082519  
ORDNANCE SURVEY IRELAND & GOVERNMENT OF IRELAND

File: 5154251\_HTR\_DR\_0553.dwg  
Date: Oct 10, 2019 - 9:26am  
Plotted by: jpoish



- FOR INFORMATION				KH	30.11.18	JW	KB
Rev	Description	By	Date	Chk'd	Auth		

**ATKINS**  
Member of the SNC-Lavalin Group

Atkins House, 150-155 Ainslie Business Park, Swords, Co. Dublin  
Tel (+353) 01 810 8000 Fax (+353) 01 810 8001

Unit 2B, 2200 Cork Airport Business Park, Cork  
Tel (+353) 021 429 0300 Fax (+353) 021 429 0360

2nd Floor Technology House Parkmore Technology Park, Galway  
Tel (+353) 091 786 0500 Fax (+353) 091 779 830

Client	AEVAL
Project	WOODBROOK PHASE 1

Title	EXISTING EIR SHEET 4 OF 7						
Original Scale	1:500 at A1	Design/Drawn	KH	Checked	JW	Authorised	KB
	1:100 at A3	Date	30.11.18	Date	30.11.18	Date	30.11.18
Status	P	Drawing Number	5154251 / HTR / DR / 1553		Rev	-	





A1

DO NOT SCALE

100

0

10



GENERAL NOTES

1. ALL DIMENSIONS ARE IN MILLIMETRES UNLESS NOTED OTHERWISE
2. ONLY WRITTEN DIMENSIONS SHALL BE USED. NO DIMENSIONS SHALL BE SCALED FROM THE DRAWINGS
3. ALL LEVELS ARE IN METRES AND ARE TO MALIN HEAD DATUM
4. ALL COORDINATES ARE IN METRES AND ARE TO IRISH TRANSVERSE MERCATOR
5. DRAWINGS ARE TO BE READ IN CONJUNCTION WITH THE SPECIFICATION

UTILITIES NOTES

1. THE INFORMATION PROVIDED ON THIS DRAWING IS BASED ON THAT RECEIVED FROM THE RELEVANT STATUTORY AUTHORITIES.
2. LOCATION OF EXISTING SERVICES AS SHOWN IN THE 500 SERIES DRAWINGS ARE INDICATIVE ONLY. IT IS THE CONTRACTOR'S RESPONSIBILITY TO LOCATE ALL EXISTING SERVICES ON SITE PRIOR TO EXCAVATION AND IN COLLABORATION WITH THE SERVICE PROVIDER BY CAREFUL DIGGING METHODS.
3. NO SERVICES ARE TO BE DECOMMISSIONED IN ADVANCE OF NEW SERVICES BEING ESTABLISHED AND COMMISSIONED.
4. THE CONTRACTOR TO CONFIRM ALL WORKS IN ADVANCE WITH THE RELEVANT AUTHORITY OR PUBLIC/PRIVATE UNDERTAKER.
5. ALL EXISTING SERVICES MUST BE PROTECTED IN SITU BY THE CONTRACTOR DURING THE WORKS. THE CONTRACTOR IS RESPONSIBLE FOR ANY DAMAGE TO EXISTING DUCTS DURING THE WORKS.
6. ALL MEETINGS ON SITE WITH THE SERVICE PROVIDERS SHOULD BE NOTIFIED TO THE EMPLOYER'S REPRESENTATIVE WHO WILL BE PRESENT AT THE MEETING WHEN AVAILABLE
7. THE CONTRACTOR IS ADVISED THAT ANY COSTS ASSOCIATED WITH TEMPORARY WORKS FOR DIVERSION OF SERVICES HAVE NOT BEEN MEASURED AS PART OF THE WORKS AS THESE ARE DEPENDENT ON THE CONTRACTOR'S SEQUENCING FOR THE WORKS. THE CONTRACTOR SHOULD ALLOW FOR TEMPORARY REINSTATEMENT OF EXISTING PAVEMENTS AND THE LIKE.
8. IRISH WATER GIVES THIS INFORMATION AS TO THE POSITION OF ITS UNDERGROUND NETWORK AS A GENERAL GUIDE ONLY ON THE STRICT UNDERSTANDING THAT IT IS BASED ON THE BEST AVAILABLE INFORMATION PROVIDED BY EACH LOCAL AUTHORITY IN IRELAND. IT SHOULD NOT BE RELIED UPON IN THE EVENT OF EXCAVATIONS OR OTHER WORKS BEING CARRIED OUT IN THE VICINITY OF THE NETWORK. THE ONUS IS ON THE PARTIES CARRYING OUT THE WORKS TO ENSURE THE EXACT LOCATION OF THE NETWORK IS IDENTIFIED PRIOR TO MECHANICAL WORKS BEING CARRIED OUT. SERVICE PIPES ARE NOT GENERALLY SHOWN BUT THEIR PRESENCE SHOULD BE ANTICIPATED. © IRISH WATER

LEGEND:

— EXISTING EIR OVERHEAD

Purpose

PLANNING

Title

EXISTING EIR SHEET 6 OF 7

Client

AEVAL

Project

WOODBROOK PHASE 1

Original Scale

1:500 at A1

1:100 at A3

Design/Drawn

KH

Date 30.11.18

Checked

JW

Date 30.11.18

Authorised

KB

Date 30.11.18

Status

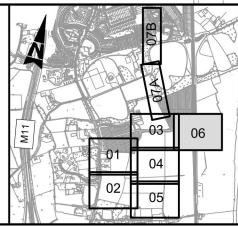
P

Drawing Number

5154251 / HTR / DR / 1555

Rev

-



Rev	Description	By	Date	Chk'd	Auth
-	FOR INFORMATION	KH	30.11.18	JW	KB

**ATKINS**  
Member of the SNC-Lavalin Group

Atkins House, 150-155 Ainslie Business Park, Swords, Co. Dublin  
Tel (+353) 01 810 8000 Fax (+353) 01 810 8001

Unit 2B, 2200 Cork Airport Business Park, Cork  
Tel (+353) 021 429 0300 Fax (+353) 021 429 0360

2nd Floor Technology House Parkmore Technology Park, Galway  
Tel (+353) 091 786 050 Fax (+353) 091 779 830

File: 5154251\_HTR\_DR\_0555.dwg  
Date: Oct 10, 2019 - 9:30am  
Plotted by: jmoish

© ORDNANCE SURVEY IRELAND LICENSE No. AR 0082519.  
ORDNANCE SURVEY IRELAND & GOVERNMENT OF IRELAND



100  
0 10  
A1

DO NOT SCALE



- GENERAL NOTES**
1. ALL DIMENSIONS ARE IN MILLIMETRES UNLESS NOTED OTHERWISE
  2. ONLY WRITTEN DIMENSIONS SHALL BE USED. NO DIMENSIONS SHALL BE SCALED FROM THE DRAWINGS
  3. ALL LEVELS ARE IN METRES AND ARE TO MALIN HEAD DATUM
  4. ALL COORDINATES ARE IN METRES AND ARE TO IRISH TRANSVERSE MERCATOR
  5. DRAWINGS ARE TO BE READ IN CONJUNCTION WITH THE SPECIFICATION

- UTILITIES NOTES**
1. THE INFORMATION PROVIDED ON THIS DRAWING IS BASED ON THAT RECEIVED FROM THE RELEVANT STATUTORY AUTHORITIES.
  2. LOCATION OF EXISTING SERVICES AS SHOWN IN THE 500 SERIES DRAWINGS ARE INDICATIVE ONLY. IT IS THE CONTRACTOR'S RESPONSIBILITY TO LOCATE ALL EXISTING SERVICES ON SITE PRIOR TO EXCAVATION AND IN COLLABORATION WITH THE SERVICE PROVIDER BY CAREFUL DIGGING METHODS.
  3. NO SERVICES ARE TO BE DECOMMISSIONED IN ADVANCE OF NEW SERVICES BEING ESTABLISHED AND COMMISSIONED.
  4. THE CONTRACTOR TO CONFIRM ALL WORKS IN ADVANCE WITH THE RELEVANT AUTHORITY OR PUBLIC/PRIVATE UNDERTAKER.
  5. ALL EXISTING SERVICES MUST BE PROTECTED IN SITU BY THE CONTRACTOR DURING THE WORKS. THE CONTRACTOR IS RESPONSIBLE FOR ANY DAMAGE TO EXISTING DUCTS DURING THE WORKS.
  6. ALL MEETINGS ON SITE WITH THE SERVICE PROVIDERS SHOULD BE NOTIFIED TO THE EMPLOYER'S REPRESENTATIVE WHO WILL BE PRESENT AT THE MEETING WHEN AVAILABLE
  7. THE CONTRACTOR IS ADVISED THAT ANY COSTS ASSOCIATED WITH TEMPORARY WORKS FOR DIVERSION OF SERVICES HAVE NOT BEEN MEASURED AS PART OF THE WORKS AS THESE ARE DEPENDENT ON THE CONTRACTOR'S SEQUENCING FOR THE WORKS. THE CONTRACTOR SHOULD ALLOW FOR TEMPORARY REINSTATEMENT OF EXISTING PAVEMENTS AND THE LIKE.
  8. IRISH WATER GIVES THIS INFORMATION AS TO THE POSITION OF ITS UNDERGROUND NETWORK AS A GENERAL GUIDE ONLY ON THE STRICT UNDERSTANDING THAT IT IS BASED ON THE BEST AVAILABLE INFORMATION PROVIDED BY EACH LOCAL AUTHORITY IN IRELAND. IT SHOULD NOT BE RELIED UPON IN THE EVENT OF EXCAVATIONS OR OTHER WORKS BEING CARRIED OUT IN THE VICINITY OF THE NETWORK. THE ONUS IS ON THE PARTIES CARRYING OUT THE WORKS TO ENSURE THE EXACT LOCATION OF THE NETWORK IS IDENTIFIED PRIOR TO MECHANICAL WORKS BEING CARRIED OUT. SERVICE PIPES ARE NOT GENERALLY SHOWN BUT THEIR PRESENCE SHOULD BE ANTICIPATED. © IRISH WATER

**LEGEND:**  
 EXISTING EIR OVERHEAD

Purpose **PLANNING**

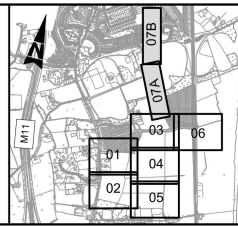
Title **EXISTING EIR SHEET 7 OF 7**

Original Scale <b>1:500 at A1 1:100 at A3</b>	Design/Drawn KH	Checked JW	Authorised KB
Status P	Date 30.11.18	Date 30.11.18	Date 30.11.18

Drawing Number <b>5154251 / HTR / DR / 1556</b>	Rev -
--	----------

© ORDNANCE SURVEY IRELAND LICENSE No. AR 0082519.  
 ORDNANCE SURVEY IRELAND & GOVERNMENT OF IRELAND

File: 5154251\_HTR\_DR\_0556.dwg  
 Date: Oct 10, 2019 - 9:32am  
 Plotted by: j.molish



Rev	Description	By	Date	Chk'd	Auth
-	FOR INFORMATION	KH	30.11.18	JW	KB

**ATKINS**  
 Member of the SNC-Lavalin Group

Atkins House, 150-155 Ainslie Business Park, Swords, Co. Dublin Tel (+353) 01 810 8000 Fax (+353) 01 810 8001	Unit 2B, 2200 Cork Airport Business Park, Cork Tel (+353) 021 429 0300 Fax (+353) 021 429 0360	2nd Floor Technology House Parkmore Technology Park, Galway Tel (+353) 091 788 0500 Fax (+353) 091 779 830
--	---	---

Client **AEVAL**

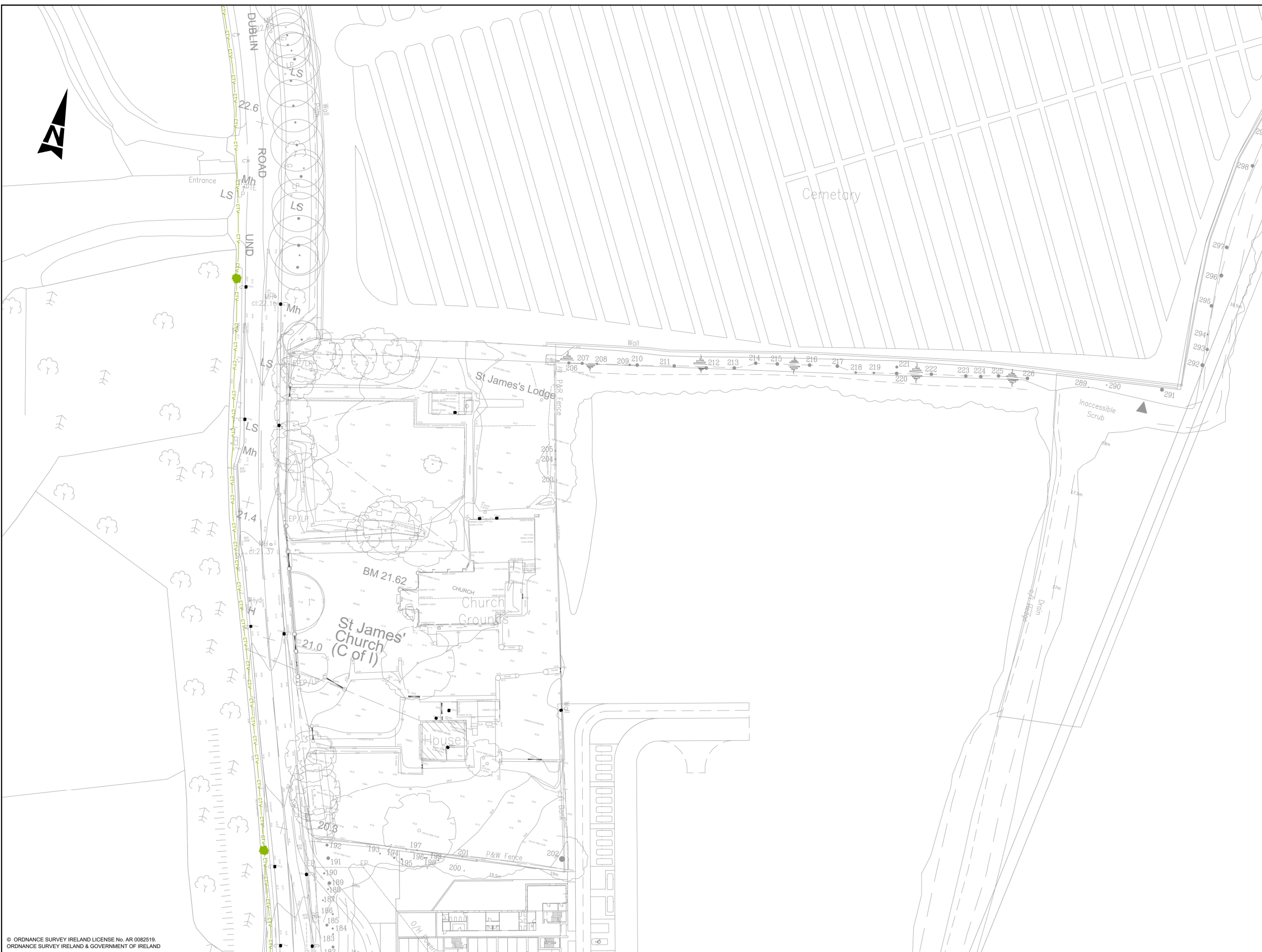
Project **WOODBROOK PHASE 1**



100  
0 10  
A1

DO NOT SCALE

File: 5154251\_HTR\_DR\_0560.dwg  
Date: Oct 10, 2019 - 9:33am  
Plotted by: jmorish



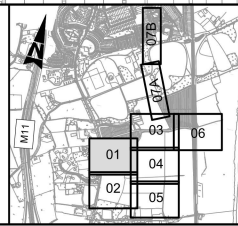
- GENERAL NOTES**
1. ALL DIMENSIONS ARE IN MILLIMETRES UNLESS NOTED OTHERWISE
  2. ONLY WRITTEN DIMENSIONS SHALL BE USED. NO DIMENSIONS SHALL BE SCALED FROM THE DRAWINGS
  3. ALL LEVELS ARE IN METRES AND ARE TO MALIN HEAD DATUM
  4. ALL COORDINATES ARE IN METRES AND ARE TO IRISH TRANSVERSE MERCATOR
  5. DRAWINGS ARE TO BE READ IN CONJUNCTION WITH THE SPECIFICATION

- UTILITIES NOTES**
1. THE INFORMATION PROVIDED ON THIS DRAWING IS BASED ON THAT RECEIVED FROM THE RELEVANT STATUTORY AUTHORITIES
  2. LOCATION OF EXISTING SERVICES AS SHOWN IN THE 500 SERIES DRAWINGS ARE INDICATIVE ONLY. IT IS THE CONTRACTOR'S RESPONSIBILITY TO LOCATE ALL EXISTING SERVICES ON SITE PRIOR TO EXCAVATION AND IN COLLABORATION WITH THE SERVICE PROVIDER BY CAREFUL DIGGING METHODS.
  3. NO SERVICES ARE TO BE DECOMMISSIONED IN ADVANCE OF NEW SERVICES BEING ESTABLISHED AND COMMISSIONED.
  4. THE CONTRACTOR TO CONFIRM ALL WORKS IN ADVANCE WITH THE RELEVANT AUTHORITY OR PUBLIC/PRIVATE UNDERTAKER.
  5. ALL EXISTING SERVICES MUST BE PROTECTED IN SITU BY THE CONTRACTOR DURING THE WORKS. THE CONTRACTOR IS RESPONSIBLE FOR ANY DAMAGE TO EXISTING DUCTS DURING THE WORKS.
  6. ALL MEETINGS ON SITE WITH THE SERVICE PROVIDERS SHOULD BE NOTIFIED TO THE EMPLOYER'S REPRESENTATIVE WHO WILL BE PRESENT AT THE MEETING WHEN AVAILABLE
  7. THE CONTRACTOR IS ADVISED THAT ANY COSTS ASSOCIATED WITH TEMPORARY WORKS FOR DIVERSION OF SERVICES HAVE NOT BEEN MEASURED AS PART OF THE WORKS AS THESE ARE DEPENDENT ON THE CONTRACTOR'S SEQUENCING FOR THE WORKS. THE CONTRACTOR SHOULD ALLOW FOR TEMPORARY REINSTATEMENT OF EXISTING PAVEMENTS AND THE LIKE.
  8. IRISH WATER GIVES THIS INFORMATION AS TO THE POSITION OF ITS UNDERGROUND NETWORK AS A GENERAL GUIDE ONLY ON THE STRICT UNDERSTANDING THAT IT IS BASED ON THE BEST AVAILABLE INFORMATION PROVIDED BY EACH LOCAL AUTHORITY IN IRELAND. IT SHOULD NOT BE RELIED UPON IN THE EVENT OF EXCAVATIONS OR OTHER WORKS BEING CARRIED OUT IN THE VICINITY OF THE NETWORK. THE ONUS IS ON THE PARTIES CARRYING OUT THE WORKS TO ENSURE THE EXACT LOCATION OF THE NETWORK IS IDENTIFIED PRIOR TO MECHANICAL WORKS BEING CARRIED OUT. SERVICE PIPES ARE NOT GENERALLY SHOWN BUT THEIR PRESENCE SHOULD BE ANTICIPATED. © IRISH WATER

**LEGEND:**  
 — CTV — EXISTING NTL / UPC / VIRGIN

Purpose		PLANNING	
Title		EXISTING VIRGIN SHEET 1 OF 7	
Original Scale	Design/Drawn	Checked	Authorised
1:500 at A1 1:1000 at A3	KH	JW	KB
Date	Date	Date	Date
30.11.18	30.11.18	30.11.18	30.11.18
Status	Drawing Number	Rev	
P	5154251 / HTR / DR / 1560	-	

© ORDNANCE SURVEY IRELAND LICENSE No. AR 0082519.  
 ORDNANCE SURVEY IRELAND & GOVERNMENT OF IRELAND



- FOR INFORMATION			
Rev	Description	By	Date
		KH	30.11.18
		JW	
		KB	

**ATKINS**  
 Member of the SNC-Lavalin Group

Atkins House, 150-155 Ainslie Business Park, Swords, Co. Dublin  
 Tel (+353) 01 810 8000 Fax (+353) 01 810 8001

Unit 2B, 2200 Cork Airport Business Park, Cork  
 Tel (+353) 021 429 0300 Fax (+353) 021 429 0360

2nd Floor Technology House Parkmore Technology Park, Galway  
 Tel (+353) 091 788 0500 Fax (+353) 091 779 830

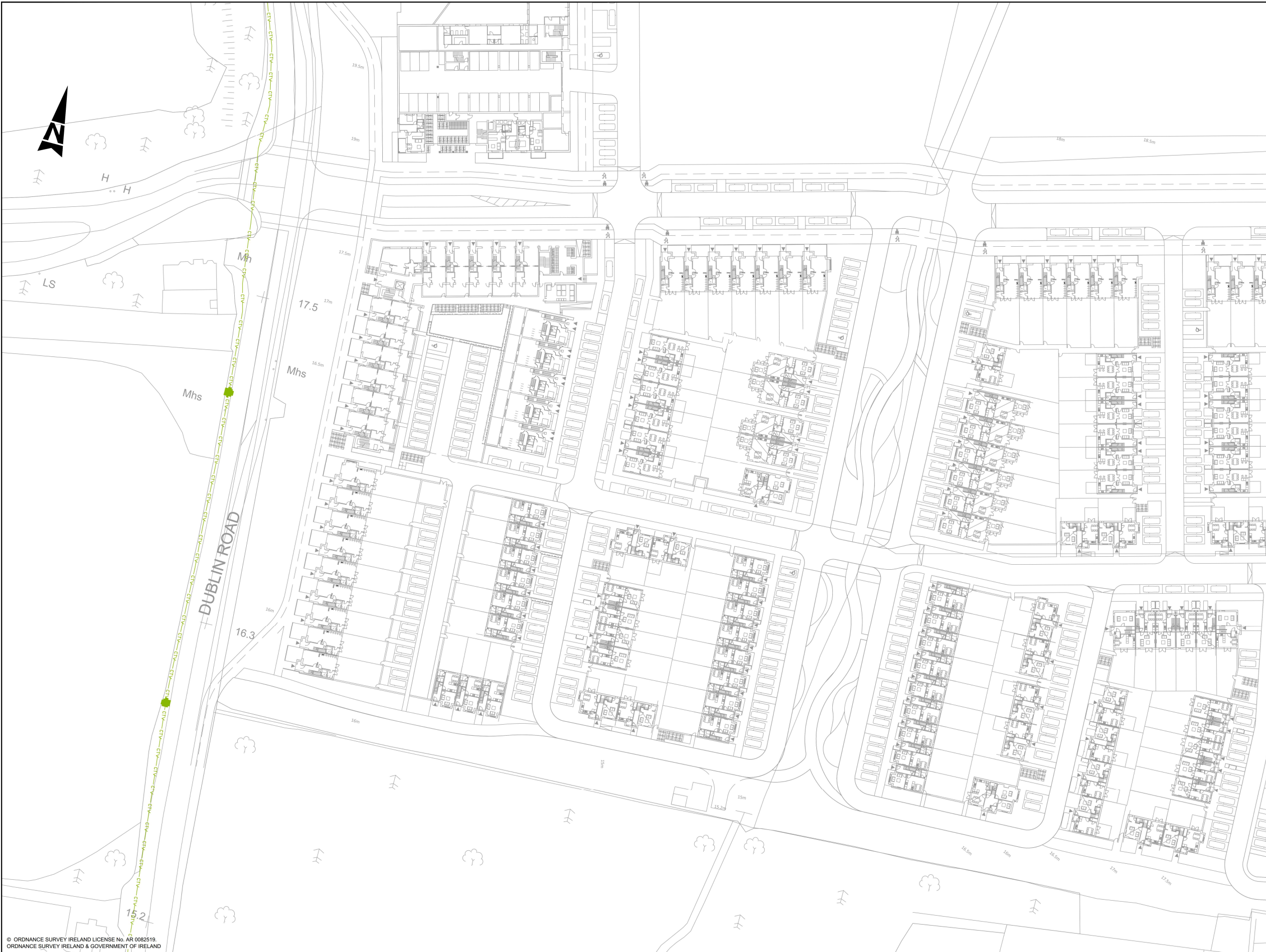
Client	AEVAL
Project	WOODBROOK PHASE 1



A1

DO NOT SCALE

100  
0 10



- GENERAL NOTES**
1. ALL DIMENSIONS ARE IN MILLIMETRES UNLESS NOTED OTHERWISE
  2. ONLY WRITTEN DIMENSIONS SHALL BE USED. NO DIMENSIONS SHALL BE SCALED FROM THE DRAWINGS
  3. ALL LEVELS ARE IN METRES AND ARE TO MALIN HEAD DATUM
  4. ALL COORDINATES ARE IN METRES AND ARE TO IRISH TRANSVERSE MERCATOR
  5. DRAWINGS ARE TO BE READ IN CONJUNCTION WITH THE SPECIFICATION

- UTILITIES NOTES**
1. THE INFORMATION PROVIDED ON THIS DRAWING IS BASED ON THAT RECEIVED FROM THE RELEVANT STATUTORY AUTHORITIES
  2. LOCATION OF EXISTING SERVICES AS SHOWN IN THE 500 SERIES DRAWINGS ARE INDICATIVE ONLY. IT IS THE CONTRACTOR'S RESPONSIBILITY TO LOCATE ALL EXISTING SERVICES ON SITE PRIOR TO EXCAVATION AND IN COLLABORATION WITH THE SERVICE PROVIDER BY CAREFUL DIGGING METHODS.
  3. NO SERVICES ARE TO BE DECOMMISSIONED IN ADVANCE OF NEW SERVICES BEING ESTABLISHED AND COMMISSIONED.
  4. THE CONTRACTOR TO CONFIRM ALL WORKS IN ADVANCE WITH THE RELEVANT AUTHORITY OR PUBLIC/PRIVATE UNDERTAKER.
  5. ALL EXISTING SERVICES MUST BE PROTECTED IN SITU BY THE CONTRACTOR DURING THE WORKS. THE CONTRACTOR IS RESPONSIBLE FOR ANY DAMAGE TO EXISTING DUCTS DURING THE WORKS.
  6. ALL MEETINGS ON SITE WITH THE SERVICE PROVIDERS SHOULD BE NOTIFIED TO THE EMPLOYER'S REPRESENTATIVE WHO WILL BE PRESENT AT THE MEETING WHEN AVAILABLE
  7. THE CONTRACTOR IS ADVISED THAT ANY COSTS ASSOCIATED WITH TEMPORARY WORKS FOR DIVERSION OF SERVICES HAVE NOT BEEN MEASURED AS PART OF THE WORKS AS THESE ARE DEPENDENT ON THE CONTRACTOR'S SEQUENCING FOR THE WORKS. THE CONTRACTOR SHOULD ALLOW FOR TEMPORARY REINSTATEMENT OF EXISTING PAVEMENTS AND THE LIKE.
  8. IRISH WATER GIVES THIS INFORMATION AS TO THE POSITION OF ITS UNDERGROUND NETWORK AS A GENERAL GUIDE ONLY ON THE STRICT UNDERSTANDING THAT IT IS BASED ON THE BEST AVAILABLE INFORMATION PROVIDED BY EACH LOCAL AUTHORITY IN IRELAND. IT SHOULD NOT BE RELIED UPON IN THE EVENT OF EXCAVATIONS OR OTHER WORKS BEING CARRIED OUT IN THE VICINITY OF THE NETWORK. THE ONUS IS ON THE PARTIES CARRYING OUT THE WORKS TO ENSURE THE EXACT LOCATION OF THE NETWORK IS IDENTIFIED PRIOR TO MECHANICAL WORKS BEING CARRIED OUT. SERVICE PIPES ARE NOT GENERALLY SHOWN BUT THEIR PRESENCE SHOULD BE ANTICIPATED. © IRISH WATER

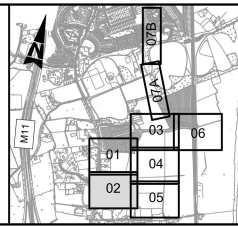
**LEGEND:**

—CTV— EXISTING NTL / UPC / VIRGIN

Purpose: **PLANNING**

© ORDNANCE SURVEY IRELAND LICENSE No. AR 0082519.  
ORDNANCE SURVEY IRELAND & GOVERNMENT OF IRELAND

File: 5154251\_HTR\_DR\_0561.dwg  
Date: Oct 10, 2019 - 9:35am  
Plotted by: j.molish



- FOR INFORMATION				KH	30.11.18	JW	KB
Rev	Description	By	Date	Chk'd	Auth		

**ATKINS**  
Member of the SNC-Lavalin Group

Atkins House, 150-155 Ainslie Business Park, Swords, Co. Dublin  
Tel (+353) 01 810 8000 Fax (+353) 01 810 8001

Unit 2B, 2200 Cork Airport Business Park, Cork  
Tel (+353) 021 429 0300 Fax (+353) 021 429 0360

2nd Floor Technology House Parkmore Technology Park, Galway  
Tel (+353) 091 786 050 Fax (+353) 091 779 830

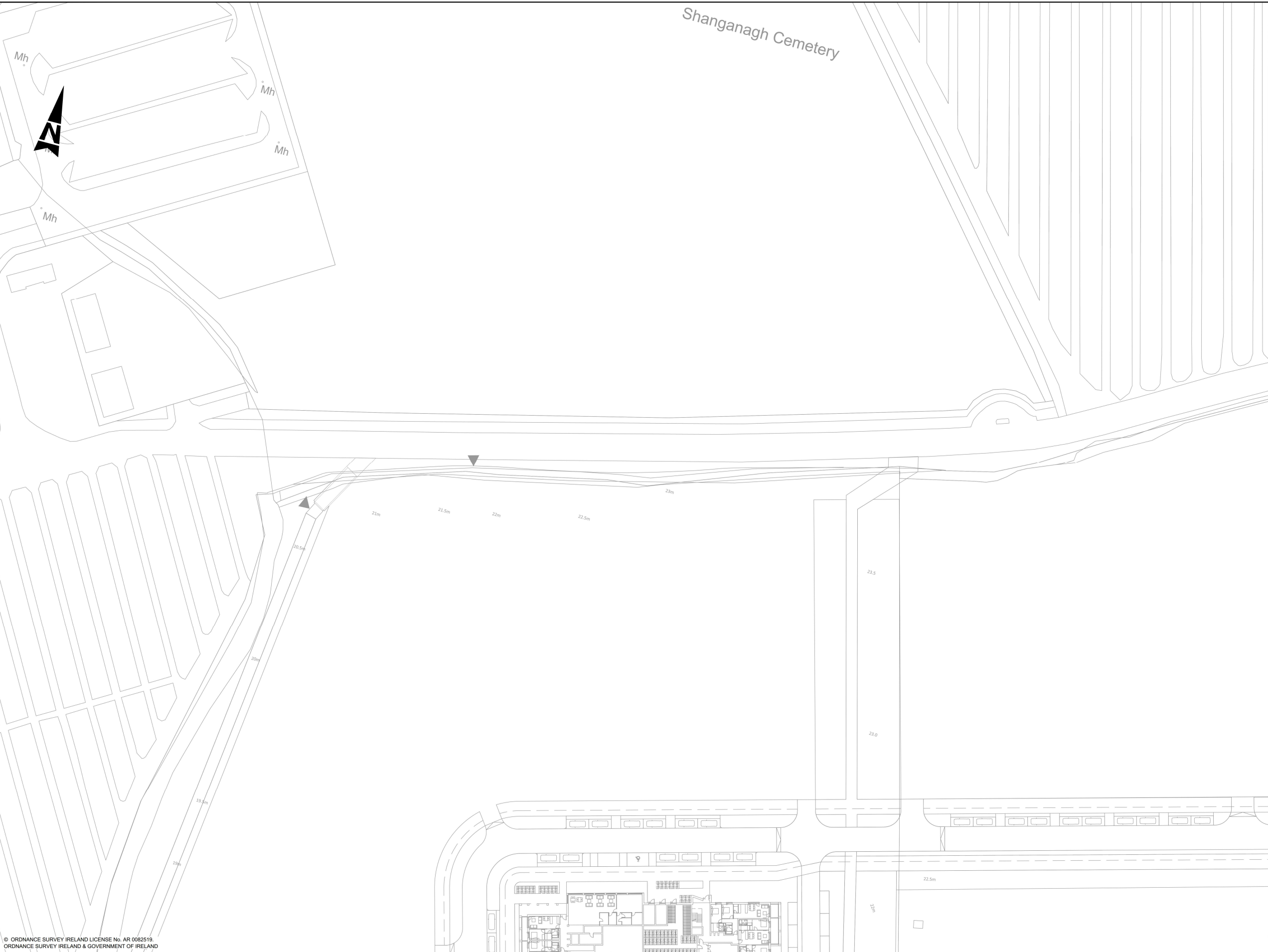
Client	AEVAL
Project	WOODBROOK PHASE 1

Title		EXISTING VIRGIN SHEET 2 OF 7	
Original Scale	Design/Drawn	Checked	Authorised
1:500 at A1 1:1000 at A3	KH	JW	KB
Status	Date	Date	Date
P	30.11.18	30.11.18	30.11.18
Drawing Number		Rev	
5154251 / HTR / DR / 1561		-	



100  
0 10  
A1

DO NOT SCALE



- GENERAL NOTES**
1. ALL DIMENSIONS ARE IN MILLIMETRES UNLESS NOTED OTHERWISE
  2. ONLY WRITTEN DIMENSIONS SHALL BE USED. NO DIMENSIONS SHALL BE SCALED FROM THE DRAWINGS
  3. ALL LEVELS ARE IN METRES AND ARE TO MALIN HEAD DATUM
  4. ALL COORDINATES ARE IN METRES AND ARE TO IRISH TRANSVERSE MERCATOR
  5. DRAWINGS ARE TO BE READ IN CONJUNCTION WITH THE SPECIFICATION

- UTILITIES NOTES**
1. THE INFORMATION PROVIDED ON THIS DRAWING IS BASED ON THAT RECEIVED FROM THE RELEVANT STATUTORY AUTHORITIES
  2. LOCATION OF EXISTING SERVICES AS SHOWN IN THE 500 SERIES DRAWINGS ARE INDICATIVE ONLY. IT IS THE CONTRACTOR'S RESPONSIBILITY TO LOCATE ALL EXISTING SERVICES ON SITE PRIOR TO EXCAVATION AND IN COLLABORATION WITH THE SERVICE PROVIDER BY CAREFUL DIGGING METHODS.
  3. NO SERVICES ARE TO BE DECOMMISSIONED IN ADVANCE OF NEW SERVICES BEING ESTABLISHED AND COMMISSIONED.
  4. THE CONTRACTOR TO CONFIRM ALL WORKS IN ADVANCE WITH THE RELEVANT AUTHORITY OR PUBLIC/PRIVATE UNDERTAKER.
  5. ALL EXISTING SERVICES MUST BE PROTECTED IN SITU BY THE CONTRACTOR DURING THE WORKS. THE CONTRACTOR IS RESPONSIBLE FOR ANY DAMAGE TO EXISTING DUCTS DURING THE WORKS.
  6. ALL MEETINGS ON SITE WITH THE SERVICE PROVIDERS SHOULD BE NOTIFIED TO THE EMPLOYER'S REPRESENTATIVE WHO WILL BE PRESENT AT THE MEETING WHEN AVAILABLE
  7. THE CONTRACTOR IS ADVISED THAT ANY COSTS ASSOCIATED WITH TEMPORARY WORKS FOR DIVERSION OF SERVICES HAVE NOT BEEN MEASURED AS PART OF THE WORKS AS THESE ARE DEPENDENT ON THE CONTRACTOR'S SEQUENCING FOR THE WORKS. THE CONTRACTOR SHOULD ALLOW FOR TEMPORARY REINSTATEMENT OF EXISTING PAVEMENTS AND THE LIKE.
  8. IRISH WATER GIVES THIS INFORMATION AS TO THE POSITION OF ITS UNDERGROUND NETWORK AS A GENERAL GUIDE ONLY ON THE STRICT UNDERSTANDING THAT IT IS BASED ON THE BEST AVAILABLE INFORMATION PROVIDED BY EACH LOCAL AUTHORITY IN IRELAND. IT SHOULD NOT BE RELIED UPON IN THE EVENT OF EXCAVATIONS OR OTHER WORKS BEING CARRIED OUT IN THE VICINITY OF THE NETWORK. THE ONUS IS ON THE PARTIES CARRYING OUT THE WORKS TO ENSURE THE EXACT LOCATION OF THE NETWORK IS IDENTIFIED PRIOR TO MECHANICAL WORKS BEING CARRIED OUT. SERVICE PIPES ARE NOT GENERALLY SHOWN BUT THEIR PRESENCE SHOULD BE ANTICIPATED. © IRISH WATER

**LEGEND:**  
 — CTV — EXISTING NTL / UPC / VIRGIN

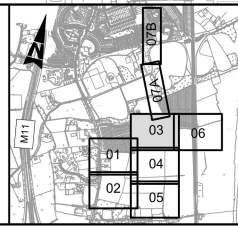
Purpose: **PLANNING**

Title: **EXISTING VIRGIN SHEET 3 OF 7**

Original Scale 1:500 at A1 1:1000 at A3	Design/Drawn KH Date 30.11.18	Checked JW Date 30.11.18	Authorised KB Date 30.11.18
Status P	Drawing Number 5154251 / HTR / DR / 1562	Rev -	

© ORDNANCE SURVEY IRELAND LICENSE No. AR 0002519.  
 ORDNANCE SURVEY IRELAND & GOVERNMENT OF IRELAND

File: 5154251\_HTR\_DR\_0562.dwg  
 Date: Oct 10, 2019 - 9:37am  
 Plotted by: jmoish



- FOR INFORMATION				KH	30.11.18	JW	KB
Rev	Description	By	Date	Chk'd	Auth		

**ATKINS**  
 Member of the SNC-Lavalin Group

Atkins House, 150-155 Ainslie Business Park, Swords, Co. Dublin  
 Tel (+353) 01 810 8000 Fax (+353) 01 810 8001

Unit 2B, 2200 Cork Airport Business Park, Cork  
 Tel (+353) 021 429 0300 Fax (+353) 021 429 0360

2nd Floor Technology House Parkmore Technology Park, Galway  
 Tel (+353) 091 786 050 Fax (+353) 091 779 830

Client: **AEVAL**

Project: **WOODBROOK PHASE 1**



100  
0 10  
**A1**

**DO NOT SCALE**



- GENERAL NOTES**
1. ALL DIMENSIONS ARE IN MILLIMETRES UNLESS NOTED OTHERWISE
  2. ONLY WRITTEN DIMENSIONS SHALL BE USED. NO DIMENSIONS SHALL BE SCALED FROM THE DRAWINGS
  3. ALL LEVELS ARE IN METRES AND ARE TO MALIN HEAD DATUM
  4. ALL COORDINATES ARE IN METRES AND ARE TO IRISH TRANSVERSE MERCATOR
  5. DRAWINGS ARE TO BE READ IN CONJUNCTION WITH THE SPECIFICATION

- UTILITIES NOTES**
1. THE INFORMATION PROVIDED ON THIS DRAWING IS BASED ON THAT RECEIVED FROM THE RELEVANT STATUTORY AUTHORITIES
  2. LOCATION OF EXISTING SERVICES AS SHOWN IN THE 500 SERIES DRAWINGS ARE INDICATIVE ONLY. IT IS THE CONTRACTOR'S RESPONSIBILITY TO LOCATE ALL EXISTING SERVICES ON SITE PRIOR TO EXCAVATION AND IN COLLABORATION WITH THE SERVICE PROVIDER BY CAREFUL DIGGING METHODS.
  3. NO SERVICES ARE TO BE DECOMMISSIONED IN ADVANCE OF NEW SERVICES BEING ESTABLISHED AND COMMISSIONED.
  4. THE CONTRACTOR TO CONFIRM ALL WORKS IN ADVANCE WITH THE RELEVANT AUTHORITY OR PUBLIC/PRIVATE UNDERTAKER.
  5. ALL EXISTING SERVICES MUST BE PROTECTED IN SITU BY THE CONTRACTOR DURING THE WORKS. THE CONTRACTOR IS RESPONSIBLE FOR ANY DAMAGE TO EXISTING DUCTS DURING THE WORKS.
  6. ALL MEETINGS ON SITE WITH THE SERVICE PROVIDERS SHOULD BE NOTIFIED TO THE EMPLOYER'S REPRESENTATIVE WHO WILL BE PRESENT AT THE MEETING WHEN AVAILABLE
  7. THE CONTRACTOR IS ADVISED THAT ANY COSTS ASSOCIATED WITH TEMPORARY WORKS FOR DIVERSION OF SERVICES HAVE NOT BEEN MEASURED AS PART OF THE WORKS AS THESE ARE DEPENDENT ON THE CONTRACTOR'S SEQUENCING FOR THE WORKS. THE CONTRACTOR SHOULD ALLOW FOR TEMPORARY REINSTATEMENT OF EXISTING PAVEMENTS AND THE LIKE.
  8. IRISH WATER GIVES THIS INFORMATION AS TO THE POSITION OF ITS UNDERGROUND NETWORK AS A GENERAL GUIDE ONLY ON THE STRICT UNDERSTANDING THAT IT IS BASED ON THE BEST AVAILABLE INFORMATION PROVIDED BY EACH LOCAL AUTHORITY IN IRELAND. IT SHOULD NOT BE RELIED UPON IN THE EVENT OF EXCAVATIONS OR OTHER WORKS BEING CARRIED OUT IN THE VICINITY OF THE NETWORK. THE ONUS IS ON THE PARTIES CARRYING OUT THE WORKS TO ENSURE THE EXACT LOCATION OF THE NETWORK IS IDENTIFIED PRIOR TO MECHANICAL WORKS BEING CARRIED OUT. SERVICE PIPES ARE NOT GENERALLY SHOWN BUT THEIR PRESENCE SHOULD BE ANTICIPATED. © IRISH WATER

**LEGEND:**  
 EXISTING NTL / UPC / VIRGIN

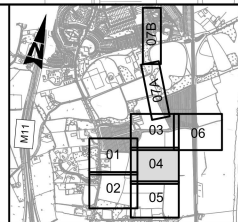
Purpose **PLANNING**

Title **EXISTING VIRGIN SHEET 4 OF 7**

Original Scale <b>1:500 at A1</b> <b>1:1000 at A3</b>	Design/Drawn KH	Checked JW	Authorised KB
Date <b>30.11.18</b>	Date <b>30.11.18</b>	Date <b>30.11.18</b>	Date <b>30.11.18</b>
Status <b>P</b>	Drawing Number <b>5154251 / HTR / DR / 1563</b>	Rev <b>-</b>	

© ORDNANCE SURVEY IRELAND LICENSE No. AR 0082519  
 ORDNANCE SURVEY IRELAND & GOVERNMENT OF IRELAND

File: 5154251\_HTR\_DR\_0563.dwg  
 Date: Oct 10, 2019 - 9:38am  
 Plotted by: jmoish



<b>FOR INFORMATION</b>			
Rev	Description	By	Date
		KH	30.11.18
		JW	
		KB	

**ATKINS**  
 Member of the SNC-Lavalin Group

Atkins House, 150-155 Ainslie Business Park, Swords, Co. Dublin  
 Tel (+353) 01 810 8000 Fax (+353) 01 810 8001

Unit 2B, 2200 Cork Airport Business Park, Cork  
 Tel (+353) 021 429 0300 Fax (+353) 021 429 0360

2nd Floor Technology House Parkmore Technology Park, Galway  
 Tel (+353) 091 786 0500 Fax (+353) 091 779 830

Client **AEVAL**

Project **WOODBROOK PHASE 1**



100  
0 10  
A1

DO NOT SCALE



- GENERAL NOTES**
1. ALL DIMENSIONS ARE IN MILLIMETRES UNLESS NOTED OTHERWISE
  2. ONLY WRITTEN DIMENSIONS SHALL BE USED. NO DIMENSIONS SHALL BE SCALED FROM THE DRAWINGS
  3. ALL LEVELS ARE IN METRES AND ARE TO MALIN HEAD DATUM
  4. ALL COORDINATES ARE IN METRES AND ARE TO IRISH TRANSVERSE MERCATOR
  5. DRAWINGS ARE TO BE READ IN CONJUNCTION WITH THE SPECIFICATION

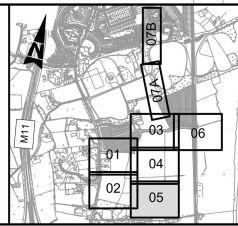
- UTILITIES NOTES**
1. THE INFORMATION PROVIDED ON THIS DRAWING IS BASED ON THAT RECEIVED FROM THE RELEVANT STATUTORY AUTHORITIES
  2. LOCATION OF EXISTING SERVICES AS SHOWN IN THE 500 SERIES DRAWINGS ARE INDICATIVE ONLY. IT IS THE CONTRACTOR'S RESPONSIBILITY TO LOCATE ALL EXISTING SERVICES ON SITE PRIOR TO EXCAVATION AND IN COLLABORATION WITH THE SERVICE PROVIDER BY CAREFUL DIGGING METHODS.
  3. NO SERVICES ARE TO BE DECOMMISSIONED IN ADVANCE OF NEW SERVICES BEING ESTABLISHED AND COMMISSIONED.
  4. THE CONTRACTOR TO CONFIRM ALL WORKS IN ADVANCE WITH THE RELEVANT AUTHORITY OR PUBLIC/PRIVATE UNDERTAKER.
  5. ALL EXISTING SERVICES MUST BE PROTECTED IN SITU BY THE CONTRACTOR DURING THE WORKS. THE CONTRACTOR IS RESPONSIBLE FOR ANY DAMAGE TO EXISTING DUCTS DURING THE WORKS.
  6. ALL MEETINGS ON SITE WITH THE SERVICE PROVIDERS SHOULD BE NOTIFIED TO THE EMPLOYER'S REPRESENTATIVE WHO WILL BE PRESENT AT THE MEETING WHEN AVAILABLE
  7. THE CONTRACTOR IS ADVISED THAT ANY COSTS ASSOCIATED WITH TEMPORARY WORKS FOR DIVERSION OF SERVICES HAVE NOT BEEN MEASURED AS PART OF THE WORKS AS THESE ARE DEPENDENT ON THE CONTRACTOR'S SEQUENCING FOR THE WORKS. THE CONTRACTOR SHOULD ALLOW FOR TEMPORARY REINSTATEMENT OF EXISTING PAVEMENTS AND THE LIKE.
  8. IRISH WATER GIVES THIS INFORMATION AS TO THE POSITION OF ITS UNDERGROUND NETWORK AS A GENERAL GUIDE ONLY ON THE STRICT UNDERSTANDING THAT IT IS BASED ON THE BEST AVAILABLE INFORMATION PROVIDED BY EACH LOCAL AUTHORITY IN IRELAND. IT SHOULD NOT BE RELIED UPON IN THE EVENT OF EXCAVATIONS OR OTHER WORKS BEING CARRIED OUT IN THE VICINITY OF THE NETWORK. THE ONUS IS ON THE PARTIES CARRYING OUT THE WORKS TO ENSURE THE EXACT LOCATION OF THE NETWORK IS IDENTIFIED PRIOR TO MECHANICAL WORKS BEING CARRIED OUT. SERVICE PIPES ARE NOT GENERALLY SHOWN BUT THEIR PRESENCE SHOULD BE ANTICIPATED. © IRISH WATER

**LEGEND:**  
 EXISTING NTL / UPC / VIRGIN

Purpose		PLANNING	
Title		EXISTING VIRGIN SHEET 5 OF 7	
Original Scale	Design/Drawn	Checked	Authorised
1:500 at A1	KH	JW	KB
1:1000 at A3	Date 30.11.18	Date 30.11.18	Date 30.11.18
Status	Drawing Number		Rev
P	5154251 / HTR / DR / 1564		-

© ORDNANCE SURVEY IRELAND LICENSE No. AR 0082519.  
 ORDNANCE SURVEY IRELAND & GOVERNMENT OF IRELAND

File: 5154251\_HTR\_DR\_0564.dwg  
 Date: Oct 10, 2019 - 9:41am  
 Plotted by: jmoish



- FOR INFORMATION			
Rev	Description	By	Date
		KH	30.11.18
		JW	
		KB	

**ATKINS**  
 Member of the SNC-Lavalin Group

Atkins House, 150-155 Ainslie Business Park, Swords, Co. Dublin  
 Tel (+353) 01 810 8000 Fax (+353) 01 810 8001

Unit 2B, 2200 Cork Airport Business Park, Cork  
 Tel (+353) 021 429 0300 Fax (+353) 021 429 0360

2nd Floor Technology House Parkmore Technology Park, Galway  
 Tel (+353) 091 786 0500 Fax (+353) 091 779 830

Client	AEVAL
Project	WOODBROOK PHASE 1



A1

DO NOT SCALE

100

0

10



GENERAL NOTES

1. ALL DIMENSIONS ARE IN MILLIMETRES UNLESS NOTED OTHERWISE
2. ONLY WRITTEN DIMENSIONS SHALL BE USED. NO DIMENSIONS SHALL BE SCALED FROM THE DRAWINGS
3. ALL LEVELS ARE IN METRES AND ARE TO MALIN HEAD DATUM
4. ALL COORDINATES ARE IN METRES AND ARE TO IRISH TRANSVERSE MERCATOR
5. DRAWINGS ARE TO BE READ IN CONJUNCTION WITH THE SPECIFICATION

UTILITIES NOTES

1. THE INFORMATION PROVIDED ON THIS DRAWING IS BASED ON THAT RECEIVED FROM THE RELEVANT STATUTORY AUTHORITIES
2. LOCATION OF EXISTING SERVICES AS SHOWN IN THE 500 SERIES DRAWINGS ARE INDICATIVE ONLY. IT IS THE CONTRACTOR'S RESPONSIBILITY TO LOCATE ALL EXISTING SERVICES ON SITE PRIOR TO EXCAVATION AND IN COLLABORATION WITH THE SERVICE PROVIDER BY CAREFUL DIGGING METHODS.
3. NO SERVICES ARE TO BE DECOMMISSIONED IN ADVANCE OF NEW SERVICES BEING ESTABLISHED AND COMMISSIONED.
4. THE CONTRACTOR TO CONFIRM ALL WORKS IN ADVANCE WITH THE RELEVANT AUTHORITY OR PUBLIC/PRIVATE UNDERTAKER.
5. ALL EXISTING SERVICES MUST BE PROTECTED IN SITU BY THE CONTRACTOR DURING THE WORKS. THE CONTRACTOR IS RESPONSIBLE FOR ANY DAMAGE TO EXISTING DUCTS DURING THE WORKS.
6. ALL MEETINGS ON SITE WITH THE SERVICE PROVIDERS SHOULD BE NOTIFIED TO THE EMPLOYER'S REPRESENTATIVE WHO WILL BE PRESENT AT THE MEETING WHEN AVAILABLE
7. THE CONTRACTOR IS ADVISED THAT ANY COSTS ASSOCIATED WITH TEMPORARY WORKS FOR DIVERSION OF SERVICES HAVE NOT BEEN MEASURED AS PART OF THE WORKS AS THESE ARE DEPENDENT ON THE CONTRACTOR'S SEQUENCING FOR THE WORKS. THE CONTRACTOR SHOULD ALLOW FOR TEMPORARY REINSTATEMENT OF EXISTING PAVEMENTS AND THE LIKE.
8. IRISH WATER GIVES THIS INFORMATION AS TO THE POSITION OF ITS UNDERGROUND NETWORK AS A GENERAL GUIDE ONLY ON THE STRICT UNDERSTANDING THAT IT IS BASED ON THE BEST AVAILABLE INFORMATION PROVIDED BY EACH LOCAL AUTHORITY IN IRELAND. IT SHOULD NOT BE RELIED UPON IN THE EVENT OF EXCAVATIONS OR OTHER WORKS BEING CARRIED OUT IN THE VICINITY OF THE NETWORK. THE ONUS IS ON THE PARTIES CARRYING OUT THE WORKS TO ENSURE THE EXACT LOCATION OF THE NETWORK IS IDENTIFIED PRIOR TO MECHANICAL WORKS BEING CARRIED OUT. SERVICE PIPES ARE NOT GENERALLY SHOWN BUT THEIR PRESENCE SHOULD BE ANTICIPATED. © IRISH WATER

LEGEND:

—CTV— EXISTING NTL / UPC / VIRGIN

Purpose PLANNING

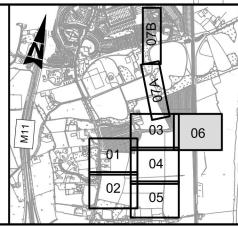
Title EXISTING VIRGIN SHEET 6 OF 7

Original Scale	Design/Drawn	Checked	Authorised
1:500 at A1	KH	JW	KB
1:1000 at A3	Date 30.11.18	Date 30.11.18	Date 30.11.18

Status	Drawing Number	Rev
P	5154251 / HTR / DR / 1565	-

© ORDNANCE SURVEY IRELAND LICENSE No. AR 0082519. ORDNANCE SURVEY IRELAND & GOVERNMENT OF IRELAND

File: 5154251\_HTR\_DR\_0565.dwg Date: Oct 10, 2019 - 9:43am Plotted by: jmoish



Rev	Description	By	Date	Chk'd	Auth
-	FOR INFORMATION	KH	30.11.18	JW	KB

**ATKINS**  
Member of the SNC-Lavalin Group

Atkins House, 150-155 Ainslie Business Park, Swords, Co. Dublin  
Tel (+353) 01 810 8000 Fax (+353) 01 810 8001

Unit 2B, 2200 Cork Airport Business Park, Cork  
Tel (+353) 021 429 0300 Fax (+353) 021 429 0360

2nd Floor Technology House Parkmore Technology Park, Galway  
Tel (+353) 091 786 050 Fax (+353) 091 779 830

Client	AEVAL
Project	WOODBROOK PHASE 1



100  
0 10  
A1

DO NOT SCALE



- GENERAL NOTES**
1. ALL DIMENSIONS ARE IN MILLIMETRES UNLESS NOTED OTHERWISE
  2. ONLY WRITTEN DIMENSIONS SHALL BE USED. NO DIMENSIONS SHALL BE SCALED FROM THE DRAWINGS
  3. ALL LEVELS ARE IN METRES AND ARE TO MALIN HEAD DATUM
  4. ALL COORDINATES ARE IN METRES AND ARE TO IRISH TRANSVERSE MERCATOR
  5. DRAWINGS ARE TO BE READ IN CONJUNCTION WITH THE SPECIFICATION

- UTILITIES NOTES**
1. THE INFORMATION PROVIDED ON THIS DRAWING IS BASED ON THAT RECEIVED FROM THE RELEVANT STATUTORY AUTHORITIES
  2. LOCATION OF EXISTING SERVICES AS SHOWN IN THE 500 SERIES DRAWINGS ARE INDICATIVE ONLY. IT IS THE CONTRACTOR'S RESPONSIBILITY TO LOCATE ALL EXISTING SERVICES ON SITE PRIOR TO EXCAVATION AND IN COLLABORATION WITH THE SERVICE PROVIDER BY CAREFUL DIGGING METHODS.
  3. NO SERVICES ARE TO BE DECOMMISSIONED IN ADVANCE OF NEW SERVICES BEING ESTABLISHED AND COMMISSIONED.
  4. THE CONTRACTOR TO CONFIRM ALL WORKS IN ADVANCE WITH THE RELEVANT AUTHORITY OR PUBLIC/PRIVATE UNDERTAKER
  5. ALL EXISTING SERVICES MUST BE PROTECTED IN SITU BY THE CONTRACTOR DURING THE WORKS. THE CONTRACTOR IS RESPONSIBLE FOR ANY DAMAGE TO EXISTING DUCTS DURING THE WORKS.
  6. ALL MEETINGS ON SITE WITH THE SERVICE PROVIDERS SHOULD BE NOTIFIED TO THE EMPLOYER'S REPRESENTATIVE WHO WILL BE PRESENT AT THE MEETING WHEN AVAILABLE
  7. THE CONTRACTOR IS ADVISED THAT ANY COSTS ASSOCIATED WITH TEMPORARY WORKS FOR DIVERSION OF SERVICES HAVE NOT BEEN MEASURED AS PART OF THE WORKS AS THESE ARE DEPENDENT ON THE CONTRACTOR'S SEQUENCING FOR THE WORKS. THE CONTRACTOR SHOULD ALLOW FOR TEMPORARY REINSTATEMENT OF EXISTING PAVEMENTS AND THE LIKE.
  8. IRISH WATER GIVES THIS INFORMATION AS TO THE POSITION OF ITS UNDERGROUND NETWORK AS A GENERAL GUIDE ONLY ON THE STRICT UNDERSTANDING THAT IT IS BASED ON THE BEST AVAILABLE INFORMATION PROVIDED BY EACH LOCAL AUTHORITY IN IRELAND. IT SHOULD NOT BE RELIED UPON IN THE EVENT OF EXCAVATIONS OR OTHER WORKS BEING CARRIED OUT IN THE VICINITY OF THE NETWORK. THE ONUS IS ON THE PARTIES CARRYING OUT THE WORKS TO ENSURE THE EXACT LOCATION OF THE NETWORK IS IDENTIFIED PRIOR TO MECHANICAL WORKS BEING CARRIED OUT. SERVICE PIPES ARE NOT GENERALLY SHOWN BUT THEIR PRESENCE SHOULD BE ANTICIPATED. © IRISH WATER

**LEGEND:**  
 EXISTING NTL / UPC / VIRGIN

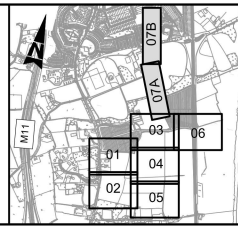
Purpose **PLANNING**

Title **EXISTING VIRGIN SHEET 7 OF 7**

Original Scale <b>1:500 at A1</b> <b>1:1000 at A3</b>	Design/Drawn KH	Checked JW	Authorised KB
Date <b>30.11.18</b>	Date <b>30.11.18</b>	Date <b>30.11.18</b>	Date <b>30.11.18</b>
Status <b>P</b>	Drawing Number <b>5154251 / HTR / DR / 1566</b>		Rev <b>-</b>

© ORDNANCE SURVEY IRELAND LICENSE No. AR 0082519.  
 ORDNANCE SURVEY IRELAND & GOVERNMENT OF IRELAND

File: 5154251\_HTR\_DR\_0566.dwg  
 Date: Oct 10, 2019 - 9:45am  
 Plotted by: jmoish



Rev	Description	By	Date	Chk'd	Auth
-	FOR INFORMATION	KH	30.11.18	JW	KB

**ATKINS**  
 Member of the SNC-Lavalin Group

Atkins House, 150-155 Ainslie Business Park, Swords, Co. Dublin  
 Tel (+353) 01 810 8000 Fax (+353) 01 810 8001

Unit 2B, 2200 Cork Airport Business Park, Cork  
 Tel (+353) 021 429 0300 Fax (+353) 021 429 0360

2nd Floor Technology House Parkmore Technology Park, Galway  
 Tel (+353) 091 788 050 Fax (+353) 091 779 830

Client **AEVAL**

Project **WOODBROOK PHASE 1**



100  
0 10  
A1

DO NOT SCALE

File: 5154251\_HTR\_DR\_0570.dwg  
Date: Oct 10, 2019 - 9:46am  
Plotted by: jmbish



- GENERAL NOTES**
1. ALL DIMENSIONS ARE IN MILLIMETRES UNLESS NOTED OTHERWISE
  2. ONLY WRITTEN DIMENSIONS SHALL BE USED. NO DIMENSIONS SHALL BE SCALED FROM THE DRAWINGS
  3. ALL LEVELS ARE IN METRES AND ARE TO MALIN HEAD DATUM
  4. ALL COORDINATES ARE IN METRES AND ARE TO IRISH TRANSVERSE MERCATOR
  5. DRAWINGS ARE TO BE READ IN CONJUNCTION WITH THE SPECIFICATION

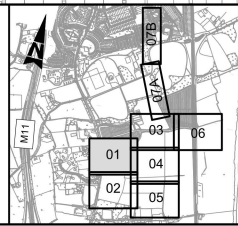
- UTILITIES NOTES**
1. THE INFORMATION PROVIDED ON THIS DRAWING IS BASED ON THAT RECEIVED FROM THE RELEVANT STATUTORY AUTHORITIES.
  2. LOCATION OF EXISTING SERVICES AS SHOWN IN THE 500 SERIES DRAWINGS ARE INDICATIVE ONLY. IT IS THE CONTRACTOR'S RESPONSIBILITY TO LOCATE ALL EXISTING SERVICES ON SITE PRIOR TO EXCAVATION AND IN COLLABORATION WITH THE SERVICE PROVIDER BY CAREFUL DIGGING METHODS.
  3. NO SERVICES ARE TO BE DECOMMISSIONED IN ADVANCE OF NEW SERVICES BEING ESTABLISHED AND COMMISSIONED.
  4. THE CONTRACTOR TO CONFIRM ALL WORKS IN ADVANCE WITH THE RELEVANT AUTHORITY OR PUBLIC/PRIVATE UNDERTAKER.
  5. ALL EXISTING SERVICES MUST BE PROTECTED IN SITU BY THE CONTRACTOR DURING THE WORKS. THE CONTRACTOR IS RESPONSIBLE FOR ANY DAMAGE TO EXISTING DUCTS DURING THE WORKS.
  6. ALL MEETINGS ON SITE WITH THE SERVICE PROVIDERS SHOULD BE NOTIFIED TO THE EMPLOYER'S REPRESENTATIVE WHO WILL BE PRESENT AT THE MEETING WHEN AVAILABLE
  7. THE CONTRACTOR IS ADVISED THAT ANY COSTS ASSOCIATED WITH TEMPORARY WORKS FOR DIVERSION OF SERVICES HAVE NOT BEEN MEASURED AS PART OF THE WORKS AS THESE ARE DEPENDENT ON THE CONTRACTOR'S SEQUENCING FOR THE WORKS. THE CONTRACTOR SHOULD ALLOW FOR TEMPORARY REINSTATEMENT OF EXISTING PAVEMENTS AND THE LIKE.
  8. IRISH WATER GIVES THIS INFORMATION AS TO THE POSITION OF ITS UNDERGROUND NETWORK AS A GENERAL GUIDE ONLY ON THE STRICT UNDERSTANDING THAT IT IS BASED ON THE BEST AVAILABLE INFORMATION PROVIDED BY EACH LOCAL AUTHORITY IN IRELAND. IT SHOULD NOT BE RELIED UPON IN THE EVENT OF EXCAVATIONS OR OTHER WORKS BEING CARRIED OUT IN THE VICINITY OF THE NETWORK. THE ONUS IS ON THE PARTIES CARRYING OUT THE WORKS TO ENSURE THE EXACT LOCATION OF THE NETWORK IS IDENTIFIED PRIOR TO MECHANICAL WORKS BEING CARRIED OUT. SERVICE PIPES ARE NOT GENERALLY SHOWN BUT THEIR PRESENCE SHOULD BE ANTICIPATED. © IRISH WATER

**LEGEND:**

	EXISTING FOUL SEWER
	EXISTING SURFACE WATER SEWER
	EXISTING WATER MAIN

Purpose: **PLANNING**

© ORDNANCE SURVEY IRELAND LICENSE No. AR 0082519.  
ORDNANCE SURVEY IRELAND & GOVERNMENT OF IRELAND



Rev	Description	By	Date	Chk'd	Auth
-	FOR INFORMATION	KH	30.11.18	JW	KB

**ATKINS**  
Member of the SNC-Lavalin Group

Atkins House, 150-155 Ainslie Business Park, Swords, Co. Dublin  
Tel (+353) 01 810 8000 Fax (+353) 01 810 8001

Unit 2B, 2200 Cork Airport Business Park, Cork  
Tel (+353) 021 429 0300 Fax (+353) 021 429 0360

2nd Floor Technology House Parkmore Technology Park, Galway  
Tel (+353) 091 788 0500 Fax (+353) 091 779 830

Client	<b>AEVAL</b>
Project	<b>WOODBROOK PHASE 1</b>

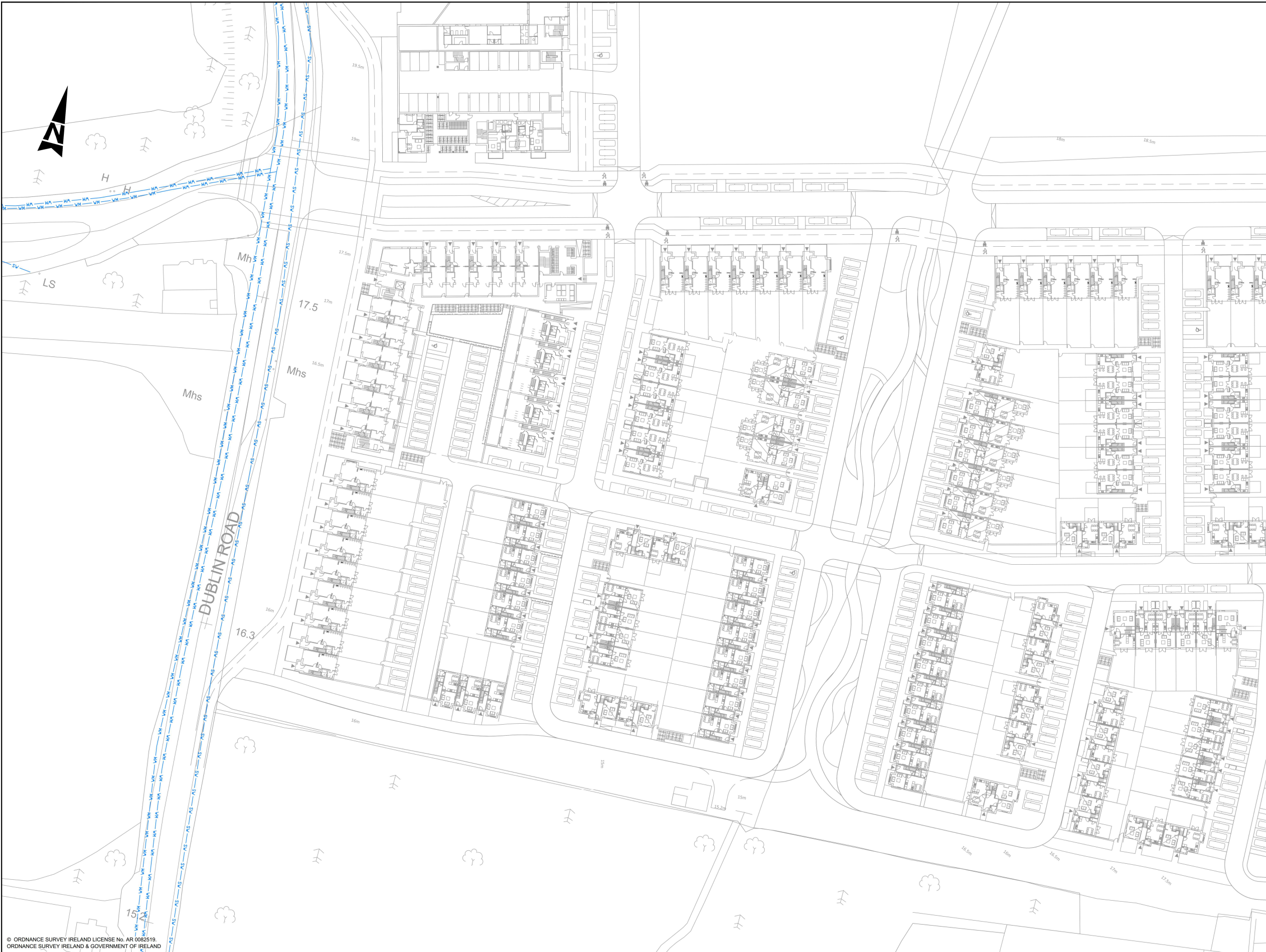
Title		<b>DRAINAGE AND WATER SERVICES SHEET 1 OF 7</b>			
Original Scale	Design/Drawn	Checked	Authorised		
1:500 at A1	KH	JW	KB		
1:1000 at A3	Date	Date	Date		
	30.11.18	30.11.18	30.11.18		
Status	Drawing Number	Rev			
P	5154251 / HTR / DR / 1570				



A1

DO NOT SCALE

100  
0 10



- GENERAL NOTES**
1. ALL DIMENSIONS ARE IN MILLIMETRES UNLESS NOTED OTHERWISE
  2. ONLY WRITTEN DIMENSIONS SHALL BE USED. NO DIMENSIONS SHALL BE SCALED FROM THE DRAWINGS
  3. ALL LEVELS ARE IN METRES AND ARE TO MALIN HEAD DATUM
  4. ALL COORDINATES ARE IN METRES AND ARE TO IRISH TRANSVERSE MERCATOR
  5. DRAWINGS ARE TO BE READ IN CONJUNCTION WITH THE SPECIFICATION

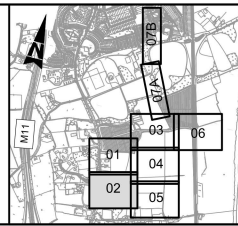
- UTILITIES NOTES**
1. THE INFORMATION PROVIDED ON THIS DRAWING IS BASED ON THAT RECEIVED FROM THE RELEVANT STATUTORY AUTHORITIES.
  2. LOCATION OF EXISTING SERVICES AS SHOWN IN THE 500 SERIES DRAWINGS ARE INDICATIVE ONLY. IT IS THE CONTRACTOR'S RESPONSIBILITY TO LOCATE ALL EXISTING SERVICES ON SITE PRIOR TO EXCAVATION AND IN COLLABORATION WITH THE SERVICE PROVIDER BY CAREFUL DIGGING METHODS.
  3. NO SERVICES ARE TO BE DECOMMISSIONED IN ADVANCE OF NEW SERVICES BEING ESTABLISHED AND COMMISSIONED.
  4. THE CONTRACTOR TO CONFIRM ALL WORKS IN ADVANCE WITH THE RELEVANT AUTHORITY OR PUBLIC/PRIVATE UNDERTAKER.
  5. ALL EXISTING SERVICES MUST BE PROTECTED IN SITU BY THE CONTRACTOR DURING THE WORKS. THE CONTRACTOR IS RESPONSIBLE FOR ANY DAMAGE TO EXISTING DUCTS DURING THE WORKS.
  6. ALL MEETINGS ON SITE WITH THE SERVICE PROVIDERS SHOULD BE NOTIFIED TO THE EMPLOYER'S REPRESENTATIVE WHO WILL BE PRESENT AT THE MEETING WHEN AVAILABLE
  7. THE CONTRACTOR IS ADVISED THAT ANY COSTS ASSOCIATED WITH TEMPORARY WORKS FOR DIVERSION OF SERVICES HAVE NOT BEEN MEASURED AS PART OF THE WORKS AS THESE ARE DEPENDENT ON THE CONTRACTOR'S SEQUENCING FOR THE WORKS. THE CONTRACTOR SHOULD ALLOW FOR TEMPORARY REINSTATEMENT OF EXISTING PAVEMENTS AND THE LIKE.
  8. IRISH WATER GIVES THIS INFORMATION AS TO THE POSITION OF ITS UNDERGROUND NETWORK AS A GENERAL GUIDE ONLY ON THE STRICT UNDERSTANDING THAT IT IS BASED ON THE BEST AVAILABLE INFORMATION PROVIDED BY EACH LOCAL AUTHORITY IN IRELAND. IT SHOULD NOT BE RELIED UPON IN THE EVENT OF EXCAVATIONS OR OTHER WORKS BEING CARRIED OUT IN THE VICINITY OF THE NETWORK. THE ONUS IS ON THE PARTIES CARRYING OUT THE WORKS TO ENSURE THE EXACT LOCATION OF THE NETWORK IS IDENTIFIED PRIOR TO MECHANICAL WORKS BEING CARRIED OUT. SERVICE PIPES ARE NOT GENERALLY SHOWN BUT THEIR PRESENCE SHOULD BE ANTICIPATED. © IRISH WATER

- LEGEND:**
- FV — EXISTING FOUL SEWER
  - SV — EXISTING SURFACE WATER SEWER
  - WM — EXISTING WATER MAIN

Purpose **PLANNING**

© ORDNANCE SURVEY IRELAND LICENSE No. AR 0082519. ORDNANCE SURVEY IRELAND & GOVERNMENT OF IRELAND

File: 5154251\_HTR\_DR\_0571.dwg  
Date: Oct 10, 2019 - 9:48am  
Plotted by: jmoish



Rev	Description	By	Date	Chk'd	Auth
-	FOR INFORMATION	KH	30.11.18	JW	KB

**ATKINS**  
Member of the SNC-Lavalin Group

Atkins House, 150-155 Ainslie Business Park, Swords, Co. Dublin  
Tel (+353) 01 810 8000 Fax (+353) 01 810 8001

Unit 2B, 2200 Cork Airport Business Park, Cork  
Tel (+353) 021 429 0300 Fax (+353) 021 429 0360

2nd Floor Technology House Parkmore Technology Park, Galway  
Tel (+353) 091 728 0500 Fax (+353) 091 779 830

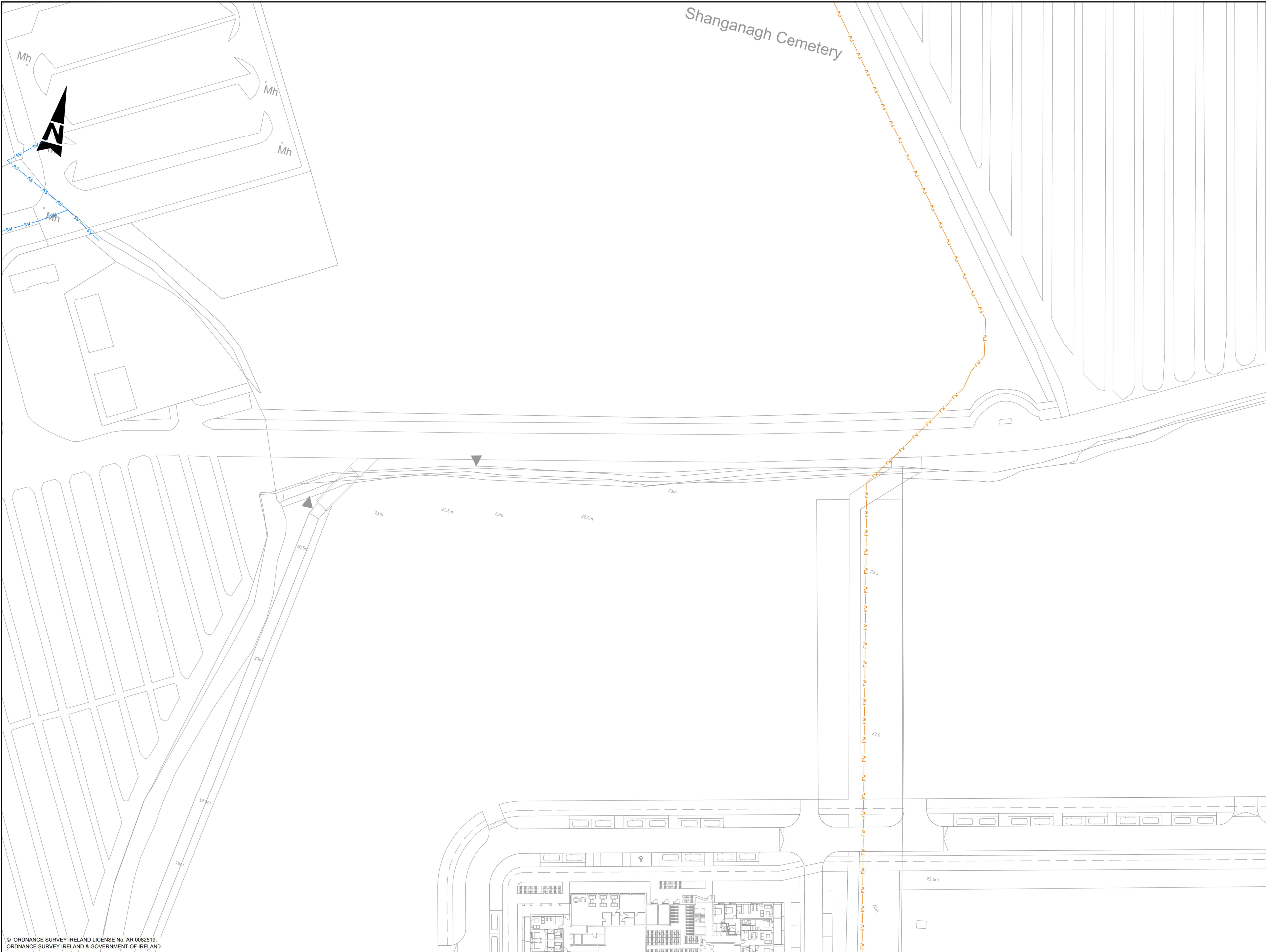
Client	<b>AEVAL</b>
Project	<b>WOODBROOK PHASE 1</b>

Title		<b>DRAINAGE AND WATER SERVICES SHEET 2 OF 7</b>			
Original Scale	Design/Drawn	Checked	Authorised		
1:500 at A1 1:1000 at A3	KH	JW	KB		
Status	Drawing Number	Date	Date	Date	
P	5154251 / HTR / DR / 1571	30.11.18	30.11.18	30.11.18	



100  
0 10  
A1

DO NOT SCALE



- GENERAL NOTES**
1. ALL DIMENSIONS ARE IN MILLIMETRES UNLESS NOTED OTHERWISE
  2. ONLY WRITTEN DIMENSIONS SHALL BE USED. NO DIMENSIONS SHALL BE SCALED FROM THE DRAWINGS
  3. ALL LEVELS ARE IN METRES AND ARE TO MALIN HEAD DATUM
  4. ALL COORDINATES ARE IN METRES AND ARE TO IRISH TRANSVERSE MERCATOR
  5. DRAWINGS ARE TO BE READ IN CONJUNCTION WITH THE SPECIFICATION

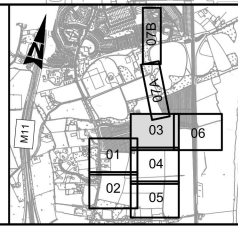
- UTILITIES NOTES**
1. THE INFORMATION PROVIDED ON THIS DRAWING IS BASED ON THAT RECEIVED FROM THE RELEVANT STATUTORY AUTHORITIES.
  2. LOCATION OF EXISTING SERVICES AS SHOWN IN THE 500 SERIES DRAWINGS ARE INDICATIVE ONLY. IT IS THE CONTRACTOR'S RESPONSIBILITY TO LOCATE ALL EXISTING SERVICES ON SITE PRIOR TO EXCAVATION AND IN COLLABORATION WITH THE SERVICE PROVIDER BY CAREFUL DIGGING METHODS.
  3. NO SERVICES ARE TO BE DECOMMISSIONED IN ADVANCE OF NEW SERVICES BEING ESTABLISHED AND COMMISSIONED.
  4. THE CONTRACTOR TO CONFIRM ALL WORKS IN ADVANCE WITH THE RELEVANT AUTHORITY OR PUBLIC/PRIVATE UNDERTAKER.
  5. ALL EXISTING SERVICES MUST BE PROTECTED IN SITU BY THE CONTRACTOR DURING THE WORKS. THE CONTRACTOR IS RESPONSIBLE FOR ANY DAMAGE TO EXISTING DUCTS DURING THE WORKS.
  6. ALL MEETINGS ON SITE WITH THE SERVICE PROVIDERS SHOULD BE NOTIFIED TO THE EMPLOYER'S REPRESENTATIVE WHO WILL BE PRESENT AT THE MEETING WHEN AVAILABLE
  7. THE CONTRACTOR IS ADVISED THAT ANY COSTS ASSOCIATED WITH TEMPORARY WORKS FOR DIVERSION OF SERVICES HAVE NOT BEEN MEASURED AS PART OF THE WORKS AS THESE ARE DEPENDENT ON THE CONTRACTOR'S SEQUENCING FOR THE WORKS. THE CONTRACTOR SHOULD ALLOW FOR TEMPORARY REINSTATEMENT OF EXISTING PAVEMENTS AND THE LIKE.
  8. IRISH WATER GIVES THIS INFORMATION AS TO THE POSITION OF ITS UNDERGROUND NETWORK AS A GENERAL GUIDE ONLY ON THE STRICT UNDERSTANDING THAT IT IS BASED ON THE BEST AVAILABLE INFORMATION PROVIDED BY EACH LOCAL AUTHORITY IN IRELAND. IT SHOULD NOT BE RELIED UPON IN THE EVENT OF EXCAVATIONS OR OTHER WORKS BEING CARRIED OUT IN THE VICINITY OF THE NETWORK. THE ONUS IS ON THE PARTIES CARRYING OUT THE WORKS TO ENSURE THE EXACT LOCATION OF THE NETWORK IS IDENTIFIED PRIOR TO MECHANICAL WORKS BEING CARRIED OUT. SERVICE PIPES ARE NOT GENERALLY SHOWN BUT THEIR PRESENCE SHOULD BE ANTICIPATED. © IRISH WATER

- LEGEND:**
- FV — EXISTING FOUL SEWER
  - SV — EXISTING SURFACE WATER SEWER
  - WM — EXISTING WATER MAIN

Purpose **PLANNING**

© ORDNANCE SURVEY IRELAND LICENSE No. AR 0002519.  
ORDNANCE SURVEY IRELAND & GOVERNMENT OF IRELAND

File: 5154251\_HTR\_DR\_0572.dwg  
Date: Oct 10, 2019 - 9:50am  
Plotted by: j.molish



Rev	Description	By	Date	Chk'd	Auth
-	FOR INFORMATION	KH	30.11.18	JW	KB

**ATKINS**  
Member of the SNC-Lavalin Group

Atkins House, 150-155 Ainslie Business Park, Swords, Co. Dublin  
Tel (+353) 01 810 8000 Fax (+353) 01 810 8001

Unit 2B, 2200 Cork Airport Business Park, Cork  
Tel (+353) 021 429 0300 Fax (+353) 021 429 0360

2nd Floor Technology House Parkmore Technology Park, Galway  
Tel (+353) 091 786 050 Fax (+353) 091 779 830

Client	<b>AEVAL</b>
Project	<b>WOODBROOK PHASE 1</b>

Title		<b>DRAINAGE AND WATER SERVICES SHEET 3 OF 7</b>			
Original Scale	Design/Drawn	Checked	Authorised		
1:500 at A1	KH	JW	KB		
1:1000 at A3	Date 30.11.18	Date 30.11.18	Date	Date	30.11.18
Status	Drawing Number		Rev		
P	5154251 / HTR / DR / 1572		-		



100  
0 10  
A1

DO NOT SCALE

File: 5154251\_HTR\_DR\_0573.dwg  
Date: Oct 10, 2019 - 9:52am  
Plotted by: jmoish



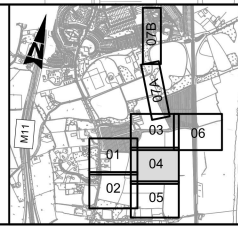
- GENERAL NOTES**
1. ALL DIMENSIONS ARE IN MILLIMETRES UNLESS NOTED OTHERWISE
  2. ONLY WRITTEN DIMENSIONS SHALL BE USED. NO DIMENSIONS SHALL BE SCALED FROM THE DRAWINGS
  3. ALL LEVELS ARE IN METRES AND ARE TO MALIN HEAD DATUM
  4. ALL COORDINATES ARE IN METRES AND ARE TO IRISH TRANSVERSE MERCATOR
  5. DRAWINGS ARE TO BE READ IN CONJUNCTION WITH THE SPECIFICATION

- UTILITIES NOTES**
1. THE INFORMATION PROVIDED ON THIS DRAWING IS BASED ON THAT RECEIVED FROM THE RELEVANT STATUTORY AUTHORITIES.
  2. LOCATION OF EXISTING SERVICES AS SHOWN IN THE 500 SERIES DRAWINGS ARE INDICATIVE ONLY. IT IS THE CONTRACTOR'S RESPONSIBILITY TO LOCATE ALL EXISTING SERVICES ON SITE PRIOR TO EXCAVATION AND IN COLLABORATION WITH THE SERVICE PROVIDER BY CAREFUL DIGGING METHODS.
  3. NO SERVICES ARE TO BE DECOMMISSIONED IN ADVANCE OF NEW SERVICES BEING ESTABLISHED AND COMMISSIONED.
  4. THE CONTRACTOR TO CONFIRM ALL WORKS IN ADVANCE WITH THE RELEVANT AUTHORITY OR PUBLIC/PRIVATE UNDERTAKER.
  5. ALL EXISTING SERVICES MUST BE PROTECTED IN SITU BY THE CONTRACTOR DURING THE WORKS. THE CONTRACTOR IS RESPONSIBLE FOR ANY DAMAGE TO EXISTING DUCTS DURING THE WORKS.
  6. ALL MEETINGS ON SITE WITH THE SERVICE PROVIDERS SHOULD BE NOTIFIED TO THE EMPLOYER'S REPRESENTATIVE WHO WILL BE PRESENT AT THE MEETING WHEN AVAILABLE
  7. THE CONTRACTOR IS ADVISED THAT ANY COSTS ASSOCIATED WITH TEMPORARY WORKS FOR DIVERSION OF SERVICES HAVE NOT BEEN MEASURED AS PART OF THE WORKS AS THESE ARE DEPENDENT ON THE CONTRACTOR'S SEQUENCING FOR THE WORKS. THE CONTRACTOR SHOULD ALLOW FOR TEMPORARY REINSTATEMENT OF EXISTING PAVEMENTS AND THE LIKE.
  8. IRISH WATER GIVES THIS INFORMATION AS TO THE POSITION OF ITS UNDERGROUND NETWORK AS A GENERAL GUIDE ONLY ON THE STRICT UNDERSTANDING THAT IT IS BASED ON THE BEST AVAILABLE INFORMATION PROVIDED BY EACH LOCAL AUTHORITY IN IRELAND. IT SHOULD NOT BE RELIED UPON IN THE EVENT OF EXCAVATIONS OR OTHER WORKS BEING CARRIED OUT IN THE VICINITY OF THE NETWORK. THE ONUS IS ON THE PARTIES CARRYING OUT THE WORKS TO ENSURE THE EXACT LOCATION OF THE NETWORK IS IDENTIFIED PRIOR TO MECHANICAL WORKS BEING CARRIED OUT. SERVICE PIPES ARE NOT GENERALLY SHOWN BUT THEIR PRESENCE SHOULD BE ANTICIPATED. © IRISH WATER

- LEGEND:**
- FV — EXISTING FOUL SEWER
  - SV — EXISTING SURFACE WATER SEWER
  - WM — EXISTING WATER MAIN

Purpose: **PLANNING**

© ORDNANCE SURVEY IRELAND LICENSE No. AR 0092519  
ORDNANCE SURVEY IRELAND & GOVERNMENT OF IRELAND



Rev	Description	By	Date	Chk'd	Auth
-	FOR INFORMATION	KH	30.11.18	JW	KB

**ATKINS**  
Member of the SNC-Lavalin Group

Atkins House, 150-155 Ainslie Business Park, Swords, Co. Dublin  
Tel (+353) 01 810 8000 Fax (+353) 01 810 8001

Unit 2B, 2200 Cork Airport Business Park, Cork  
Tel (+353) 021 429 0300 Fax (+353) 021 429 0360

2nd Floor Technology House Parkmore Technology Park, Galway  
Tel (+353) 091 786 0500 Fax (+353) 091 779 830

Client: **AEVAL**

Project: **WOODBROOK PHASE 1**

Original Scale	Design/Drawn	Checked	Authorised
1:500 at A1	KH	JW	KB
1:1000 at A3	Date 30.11.18	Date 30.11.18	Date 30.11.18
Status	Drawing Number	Rev	
P	5154251 / HTR / DR / 1573	-	



A1

DO NOT SCALE

100

0 10



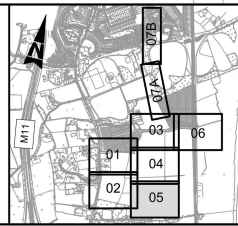
- GENERAL NOTES**
1. ALL DIMENSIONS ARE IN MILLIMETRES UNLESS NOTED OTHERWISE
  2. ONLY WRITTEN DIMENSIONS SHALL BE USED. NO DIMENSIONS SHALL BE SCALED FROM THE DRAWINGS
  3. ALL LEVELS ARE IN METRES AND ARE TO MALIN HEAD DATUM
  4. ALL COORDINATES ARE IN METRES AND ARE TO IRISH TRANSVERSE MERCATOR
  5. DRAWINGS ARE TO BE READ IN CONJUNCTION WITH THE SPECIFICATION

- UTILITIES NOTES**
1. THE INFORMATION PROVIDED ON THIS DRAWING IS BASED ON THAT RECEIVED FROM THE RELEVANT STATUTORY AUTHORITIES.
  2. LOCATION OF EXISTING SERVICES AS SHOWN IN THE 500 SERIES DRAWINGS ARE INDICATIVE ONLY. IT IS THE CONTRACTOR'S RESPONSIBILITY TO LOCATE ALL EXISTING SERVICES ON SITE PRIOR TO EXCAVATION AND IN COLLABORATION WITH THE SERVICE PROVIDER BY CAREFUL DIGGING METHODS.
  3. NO SERVICES ARE TO BE DECOMMISSIONED IN ADVANCE OF NEW SERVICES BEING ESTABLISHED AND COMMISSIONED.
  4. THE CONTRACTOR TO CONFIRM ALL WORKS IN ADVANCE WITH THE RELEVANT AUTHORITY OR PUBLIC/PRIVATE UNDERTAKER.
  5. ALL EXISTING SERVICES MUST BE PROTECTED IN SITU BY THE CONTRACTOR DURING THE WORKS. THE CONTRACTOR IS RESPONSIBLE FOR ANY DAMAGE TO EXISTING DUCTS DURING THE WORKS.
  6. ALL MEETINGS ON SITE WITH THE SERVICE PROVIDERS SHOULD BE NOTIFIED TO THE EMPLOYER'S REPRESENTATIVE WHO WILL BE PRESENT AT THE MEETING WHEN AVAILABLE
  7. THE CONTRACTOR IS ADVISED THAT ANY COSTS ASSOCIATED WITH TEMPORARY WORKS FOR DIVERSION OF SERVICES HAVE NOT BEEN MEASURED AS PART OF THE WORKS AS THESE ARE DEPENDENT ON THE CONTRACTOR'S SEQUENCING FOR THE WORKS. THE CONTRACTOR SHOULD ALLOW FOR TEMPORARY REINSTATEMENT OF EXISTING PAVEMENTS AND THE LIKE.
  8. IRISH WATER GIVES THIS INFORMATION AS TO THE POSITION OF ITS UNDERGROUND NETWORK AS A GENERAL GUIDE ONLY ON THE STRICT UNDERSTANDING THAT IT IS BASED ON THE BEST AVAILABLE INFORMATION PROVIDED BY EACH LOCAL AUTHORITY IN IRELAND. IT SHOULD NOT BE RELIED UPON IN THE EVENT OF EXCAVATIONS OR OTHER WORKS BEING CARRIED OUT IN THE VICINITY OF THE NETWORK. THE ONUS IS ON THE PARTIES CARRYING OUT THE WORKS TO ENSURE THE EXACT LOCATION OF THE NETWORK IS IDENTIFIED PRIOR TO MECHANICAL WORKS BEING CARRIED OUT. SERVICE PIPES ARE NOT GENERALLY SHOWN BUT THEIR PRESENCE SHOULD BE ANTICIPATED. © IRISH WATER

- LEGEND:**
- FV — EXISTING FOUL SEWER
  - SV — EXISTING SURFACE WATER SEWER
  - WM — EXISTING WATER MAIN

© ORDNANCE SURVEY IRELAND LICENSE No. AR 0082519.  
 ORDNANCE SURVEY IRELAND & GOVERNMENT OF IRELAND

File: 5154251\_HTR\_DR\_0574.dwg  
 Date: Oct 10, 2019 - 9:54am  
 Plotted by: jmoish



Rev	Description	By	Date	Chk'd	Auth
-	FOR INFORMATION	KH	30.11.18	JW	KB

**ATKINS**  
 Member of the SNC-Lavalin Group

Atkins House, 150-155 Ainslie Business Park, Swords, Co. Dublin  
 Tel (+353) 01 810 8000 Fax (+353) 01 810 8001

Unit 2B, 2200 Cork Airport Business Park, Cork  
 Tel (+353) 021 429 0300 Fax (+353) 021 429 0360

2nd Floor Technology House Parkmore Technology Park, Galway  
 Tel (+353) 091 726 0500 Fax (+353) 091 779 830

Client	AEVAL
Project	WOODBROOK PHASE 1

Title		DRAINAGE AND WATER SERVICES SHEET 5 OF 7			
Original Scale	Design/Drawn	Checked	Authorised		
1:500 at A1	KH	JW	KB		
1:1000 at A3	Date	Date	Date		
	30.11.18	30.11.18	30.11.18		
Status	Drawing Number	Rev			
P	5154251 / HTR / DR / 1574	-			



A1

DO NOT SCALE

100

0 10



GENERAL NOTES

1. ALL DIMENSIONS ARE IN MILLIMETRES UNLESS NOTED OTHERWISE
2. ONLY WRITTEN DIMENSIONS SHALL BE USED. NO DIMENSIONS SHALL BE SCALED FROM THE DRAWINGS
3. ALL LEVELS ARE IN METRES AND ARE TO MALIN HEAD DATUM
4. ALL COORDINATES ARE IN METRES AND ARE TO IRISH TRANSVERSE MERCATOR
5. DRAWINGS ARE TO BE READ IN CONJUNCTION WITH THE SPECIFICATION

UTILITIES NOTES

1. THE INFORMATION PROVIDED ON THIS DRAWING IS BASED ON THAT RECEIVED FROM THE RELEVANT STATUTORY AUTHORITIES.
2. LOCATION OF EXISTING SERVICES AS SHOWN IN THE 500 SERIES DRAWINGS ARE INDICATIVE ONLY. IT IS THE CONTRACTOR'S RESPONSIBILITY TO LOCATE ALL EXISTING SERVICES ON SITE PRIOR TO EXCAVATION AND IN COLLABORATION WITH THE SERVICE PROVIDER BY CAREFUL DIGGING METHODS.
3. NO SERVICES ARE TO BE DECOMMISSIONED IN ADVANCE OF NEW SERVICES BEING ESTABLISHED AND COMMISSIONED.
4. THE CONTRACTOR TO CONFIRM ALL WORKS IN ADVANCE WITH THE RELEVANT AUTHORITY OR PUBLIC/PRIVATE UNDERTAKER.
5. ALL EXISTING SERVICES MUST BE PROTECTED IN SITU BY THE CONTRACTOR DURING THE WORKS. THE CONTRACTOR IS RESPONSIBLE FOR ANY DAMAGE TO EXISTING DUCTS DURING THE WORKS.
6. ALL MEETINGS ON SITE WITH THE SERVICE PROVIDERS SHOULD BE NOTIFIED TO THE EMPLOYER'S REPRESENTATIVE WHO WILL BE PRESENT AT THE MEETING WHEN AVAILABLE
7. THE CONTRACTOR IS ADVISED THAT ANY COSTS ASSOCIATED WITH TEMPORARY WORKS FOR DIVERSION OF SERVICES HAVE NOT BEEN MEASURED AS PART OF THE WORKS AS THESE ARE DEPENDENT ON THE CONTRACTOR'S SEQUENCING FOR THE WORKS. THE CONTRACTOR SHOULD ALLOW FOR TEMPORARY REINSTATEMENT OF EXISTING PAVEMENTS AND THE LIKE.
8. IRISH WATER GIVES THIS INFORMATION AS TO THE POSITION OF ITS UNDERGROUND NETWORK AS A GENERAL GUIDE ONLY ON THE STRICT UNDERSTANDING THAT IT IS BASED ON THE BEST AVAILABLE INFORMATION PROVIDED BY EACH LOCAL AUTHORITY IN IRELAND. IT SHOULD NOT BE RELIED UPON IN THE EVENT OF EXCAVATIONS OR OTHER WORKS BEING CARRIED OUT IN THE VICINITY OF THE NETWORK. THE ONUS IS ON THE PARTIES CARRYING OUT THE WORKS TO ENSURE THE EXACT LOCATION OF THE NETWORK IS IDENTIFIED PRIOR TO MECHANICAL WORKS BEING CARRIED OUT. SERVICE PIPES ARE NOT GENERALLY SHOWN BUT THEIR PRESENCE SHOULD BE ANTICIPATED. © IRISH WATER

LEGEND:

- FV — EXISTING FOUL SEWER
- SV — EXISTING SURFACE WATER SEWER
- WM — EXISTING WATER MAIN

Purpose

PLANNING

DRAINAGE AND WATER SERVICES SHEET 6 OF 7

AEVAL

WOODBROOK PHASE 1

ATKINS

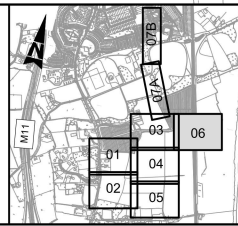
Member of the SNC-Lavalin Group

Atkins House, 150-155 Ainslie Business Park, Swords, Co. Dublin  
Tel (+353) 01 810 8000 Fax (+353) 01 810 8001

Unit 2B, 2200 Cork Airport Business Park, Cork  
Tel (+353) 021 429 0300 Fax (+353) 021 429 0360

2nd Floor Technology House Parkmore Technology Park, Galway  
Tel (+353) 091 786 050 Fax (+353) 091 779 830

Rev	Description	By	Date	Chk'd	Auth
-	FOR INFORMATION	KH	30.11.18	JW	KB



File: 5154251\_HTR\_DR\_0575.dwg  
Date: Oct 10, 2019 - 9:56am  
Plotted by: jmbish

© ORDNANCE SURVEY IRELAND LICENSE No. AR 0082519.  
ORDNANCE SURVEY IRELAND & GOVERNMENT OF IRELAND



100  
0 10  
A1

DO NOT SCALE



- GENERAL NOTES**
1. ALL DIMENSIONS ARE IN MILLIMETRES UNLESS NOTED OTHERWISE
  2. ONLY WRITTEN DIMENSIONS SHALL BE USED. NO DIMENSIONS SHALL BE SCALED FROM THE DRAWINGS
  3. ALL LEVELS ARE IN METRES AND ARE TO MALIN HEAD DATUM
  4. ALL COORDINATES ARE IN METRES AND ARE TO IRISH TRANSVERSE MERCATOR
  5. DRAWINGS ARE TO BE READ IN CONJUNCTION WITH THE SPECIFICATION

- UTILITIES NOTES**
1. THE INFORMATION PROVIDED ON THIS DRAWING IS BASED ON THAT RECEIVED FROM THE RELEVANT STATUTORY AUTHORITIES.
  2. LOCATION OF EXISTING SERVICES AS SHOWN IN THE 500 SERIES DRAWINGS ARE INDICATIVE ONLY. IT IS THE CONTRACTOR'S RESPONSIBILITY TO LOCATE ALL EXISTING SERVICES ON SITE PRIOR TO EXCAVATION AND IN COLLABORATION WITH THE SERVICE PROVIDER BY CAREFUL DIGGING METHODS.
  3. NO SERVICES ARE TO BE DECOMMISSIONED IN ADVANCE OF NEW SERVICES BEING ESTABLISHED AND COMMISSIONED.
  4. THE CONTRACTOR TO CONFIRM ALL WORKS IN ADVANCE WITH THE RELEVANT AUTHORITY OR PUBLIC/PRIVATE UNDERTAKER.
  5. ALL EXISTING SERVICES MUST BE PROTECTED IN SITU BY THE CONTRACTOR DURING THE WORKS. THE CONTRACTOR IS RESPONSIBLE FOR ANY DAMAGE TO EXISTING DUCTS DURING THE WORKS.
  6. ALL MEETINGS ON SITE WITH THE SERVICE PROVIDERS SHOULD BE NOTIFIED TO THE EMPLOYER'S REPRESENTATIVE WHO WILL BE PRESENT AT THE MEETING WHEN AVAILABLE
  7. THE CONTRACTOR IS ADVISED THAT ANY COSTS ASSOCIATED WITH TEMPORARY WORKS FOR DIVERSION OF SERVICES HAVE NOT BEEN MEASURED AS PART OF THE WORKS AS THESE ARE DEPENDENT ON THE CONTRACTOR'S SEQUENCING FOR THE WORKS. THE CONTRACTOR SHOULD ALLOW FOR TEMPORARY REINSTATEMENT OF EXISTING PAVEMENTS AND THE LIKE.
  8. IRISH WATER GIVES THIS INFORMATION AS TO THE POSITION OF ITS UNDERGROUND NETWORK AS A GENERAL GUIDE ONLY ON THE STRICT UNDERSTANDING THAT IT IS BASED ON THE BEST AVAILABLE INFORMATION PROVIDED BY EACH LOCAL AUTHORITY IN IRELAND. IT SHOULD NOT BE RELIED UPON IN THE EVENT OF EXCAVATIONS OR OTHER WORKS BEING CARRIED OUT IN THE VICINITY OF THE NETWORK. THE ONUS IS ON THE PARTIES CARRYING OUT THE WORKS TO ENSURE THE EXACT LOCATION OF THE NETWORK IS IDENTIFIED PRIOR TO MECHANICAL WORKS BEING CARRIED OUT. SERVICE PIPES ARE NOT GENERALLY SHOWN BUT THEIR PRESENCE SHOULD BE ANTICIPATED. © IRISH WATER

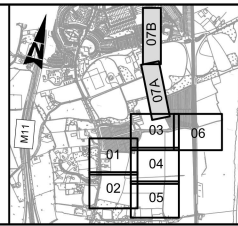
**LEGEND:**

	EXISTING FOUL SEWER
	EXISTING SURFACE WATER SEWER
	EXISTING WATER MAIN

Purpose **PLANNING**

© ORDNANCE SURVEY IRELAND LICENSE No. AR 0082519.  
ORDNANCE SURVEY IRELAND & GOVERNMENT OF IRELAND

File: 5154251\_HTR\_DR\_0576.dwg  
Date: Oct 10, 2019 - 9:58am  
Plotted by: j.molish



Rev	Description	By	Date	Chk'd	Auth
-	FOR INFORMATION	KH	30.11.18	JW	KB

**ATKINS**  
Member of the SNC-Lavalin Group

Atkins House, 150-155 Ainslie Business Park, Swords, Co. Dublin  
Tel (+353) 01 810 8000 Fax (+353) 01 810 8001

Unit 2B, 2200 Cork Airport Business Park, Cork  
Tel (+353) 021 429 0300 Fax (+353) 021 429 0360

2nd Floor Technology House Parkmore Technology Park, Galway  
Tel (+353) 091 788 0500 Fax (+353) 091 779 830

Client	AEVAL
Project	WOODBROOK PHASE 1

Title		DRAINAGE AND WATER SERVICES SHEET 7 OF 7			
Original Scale	Design/Drawn	Checked	Authorised		
1:500 at A1	KH	JW	KB		
1:1000 at A3	Date	Date	Date		
	30.11.18	30.11.18	30.11.18		
Status	Drawing Number	Rev			
P	5154251 / HTR / DR / 1576	-			